

MAP FC15-??

52 1

CHATEAU TERRACE
304 N. FAYETTE

MAP 1A

ST. 15/54

MAP FC15-??

MAP FC15-??

MAP 52-3

MAP 52-3

MAP 52-4

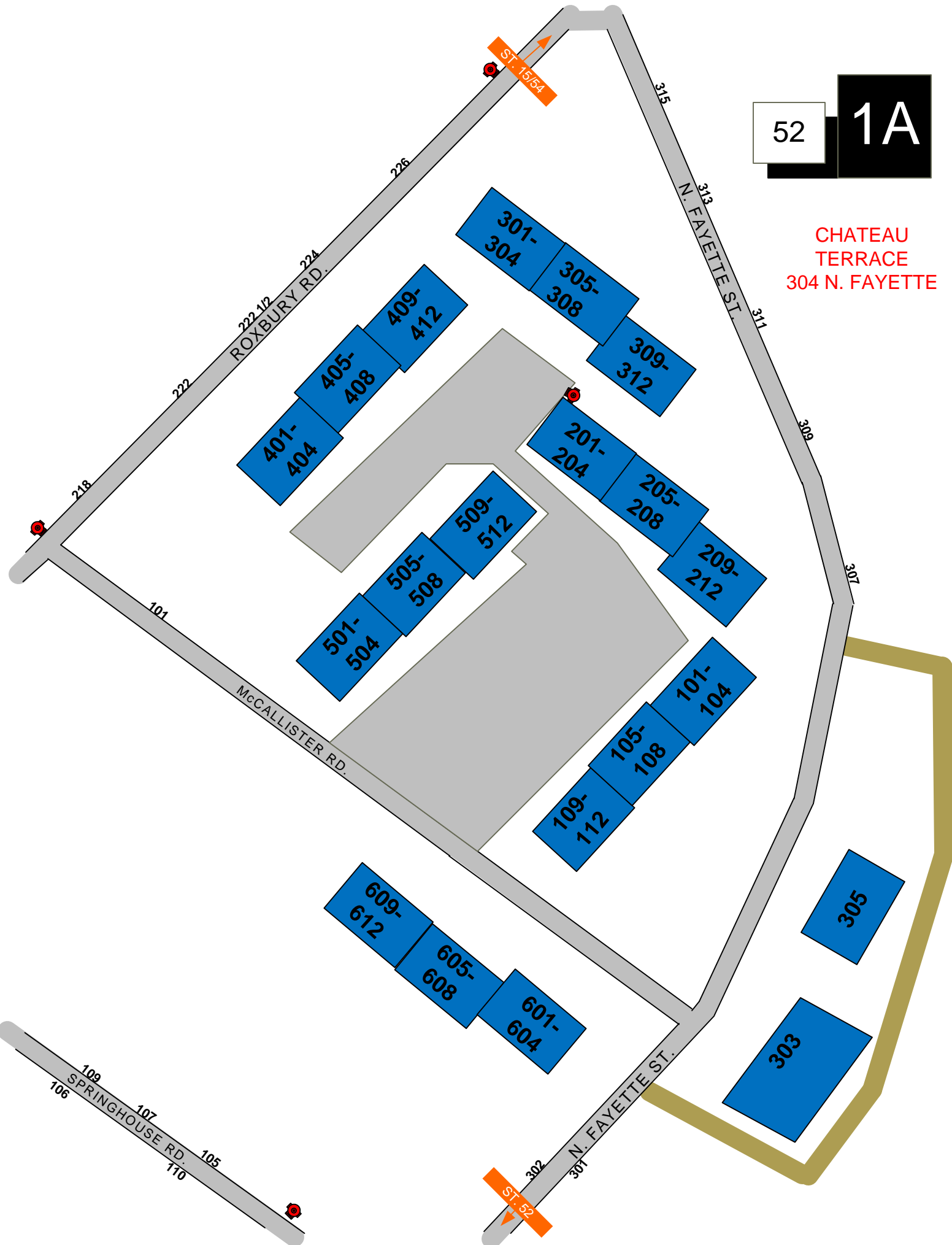
MAP 52-4

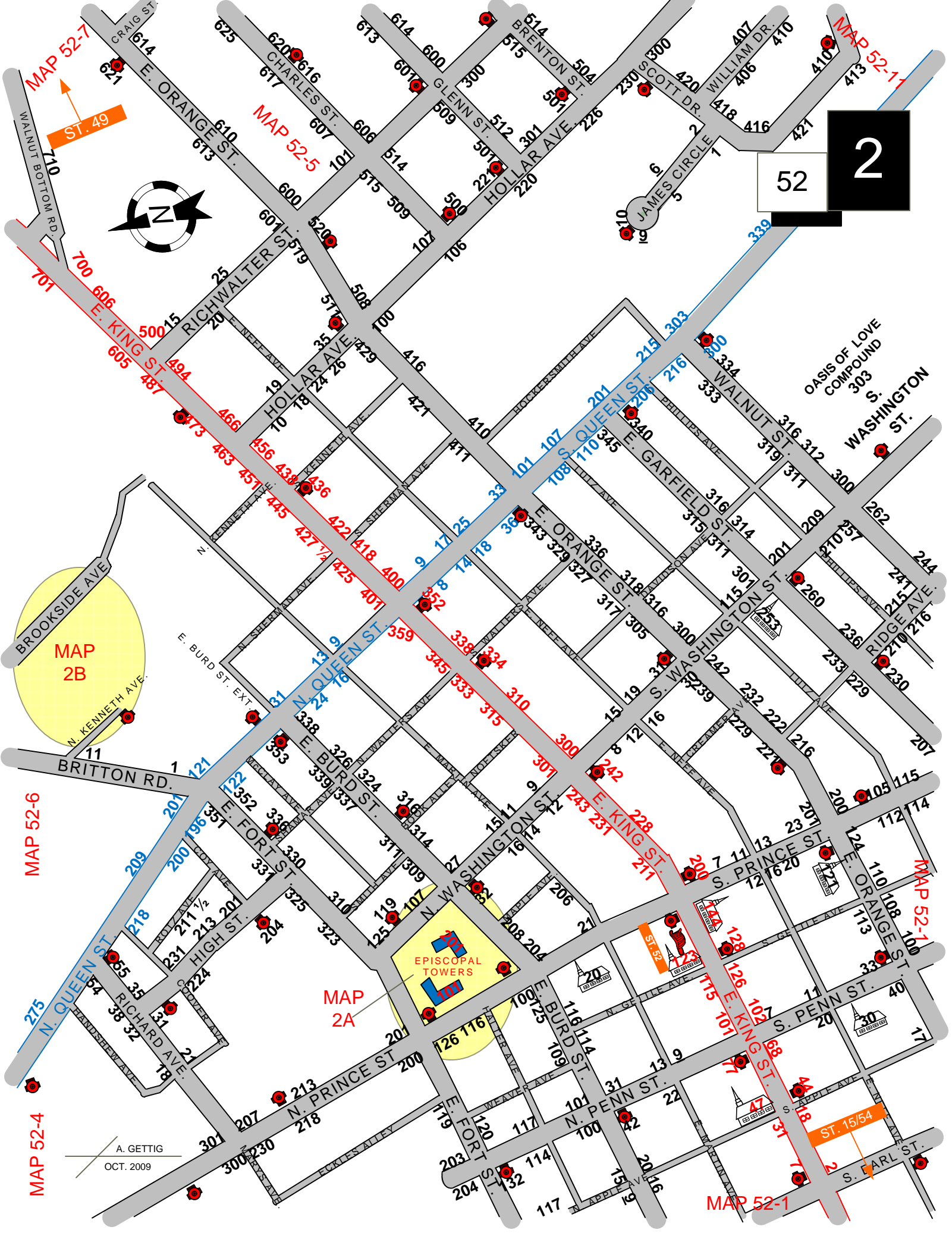
MAP 52-4

MAP 52-2238

52 1A

CHATEAU
TERRACE
304 N. FAYETTE





2

52

MAP 52-7

MAP 52-5

MAP 52-11

MAP 52-6

MAP 52-4

MAP 52-10

MAP 52-1

MAP 2A

MAP 2B

EPISCOPAL TOWERS

A. GETTIG
OCT. 2009



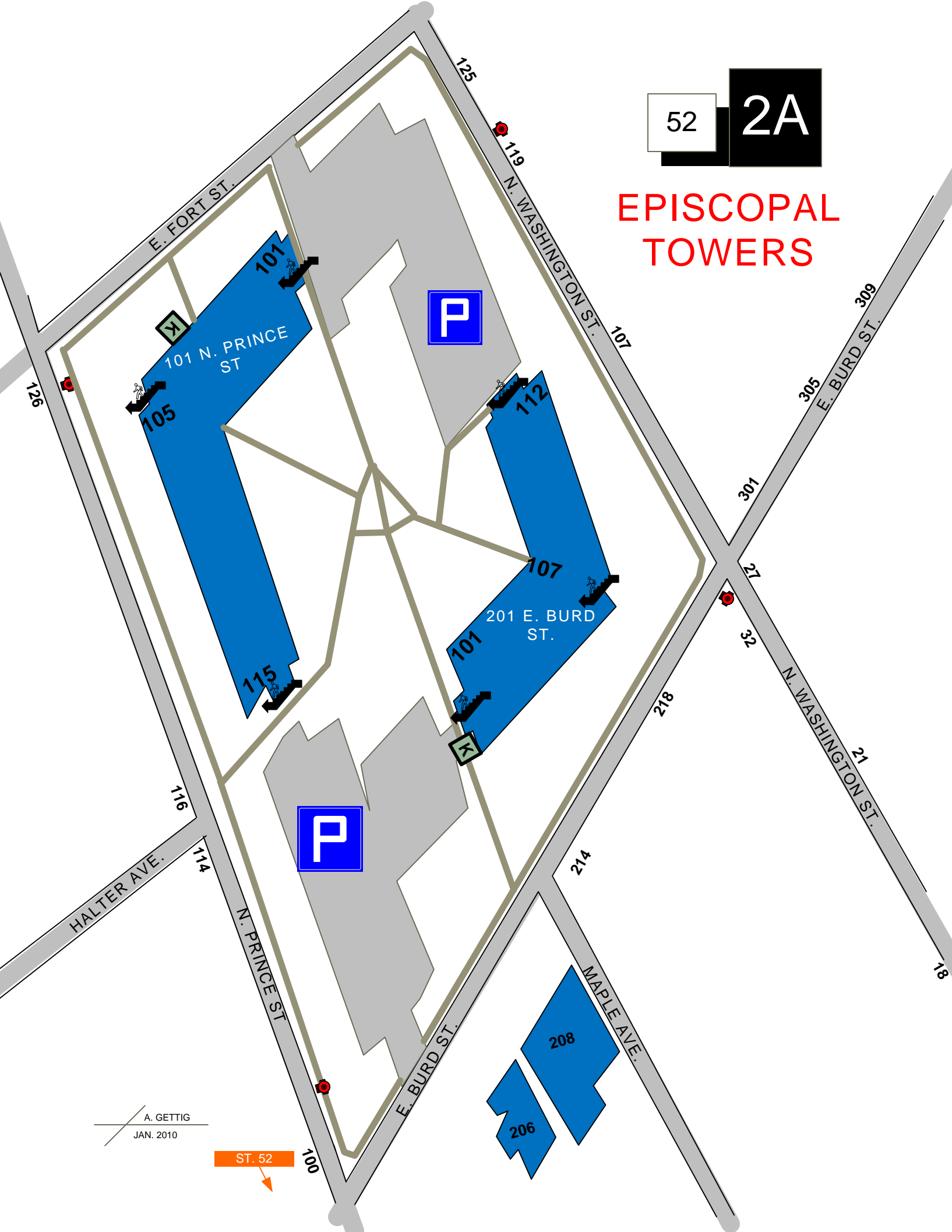
OASIS OF LOVE
COMPOUND
303 S.
WASHINGTON
ST.



52

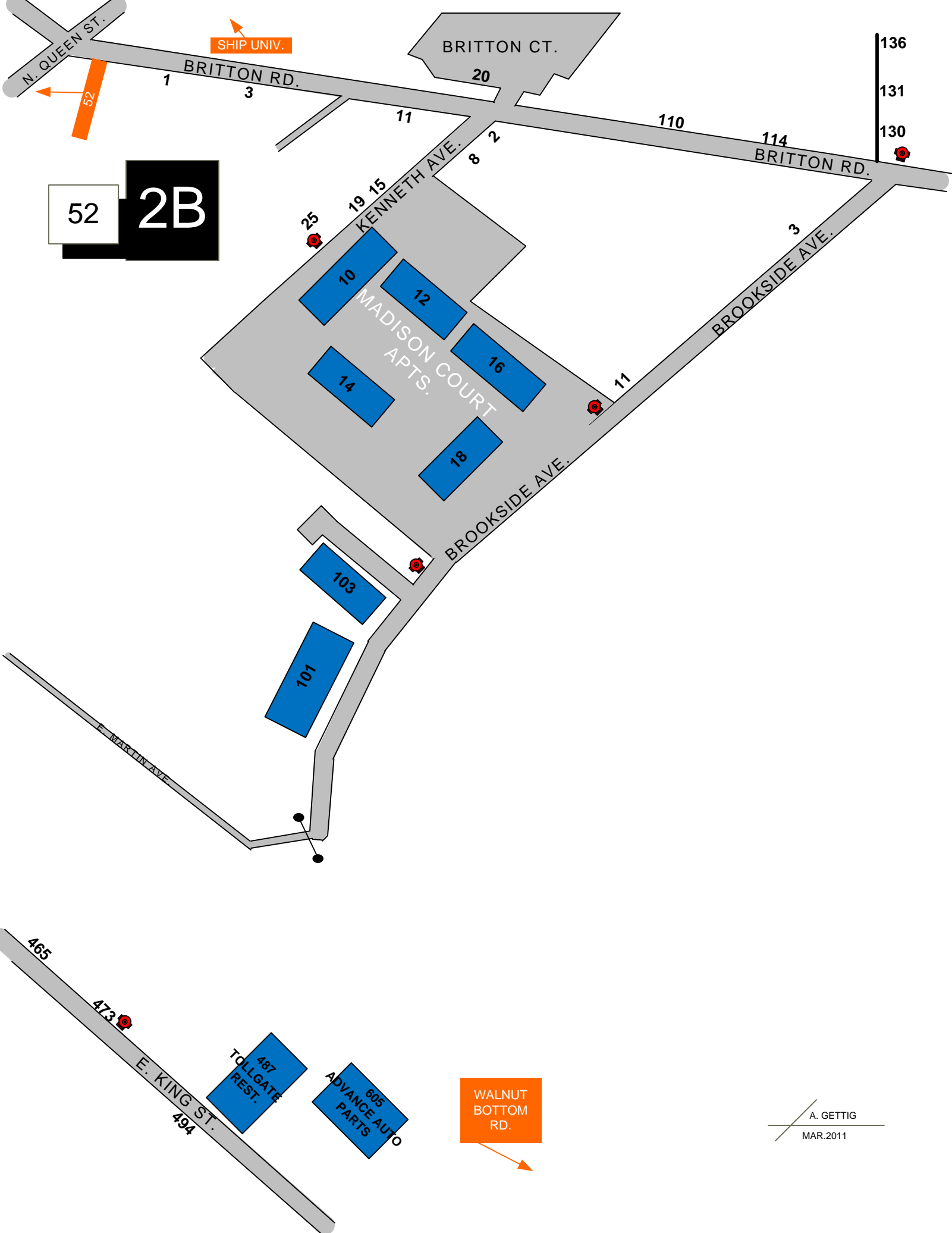
2A

EPISCOPAL TOWERS



A. GETTIG
JAN. 2010

ST. 52

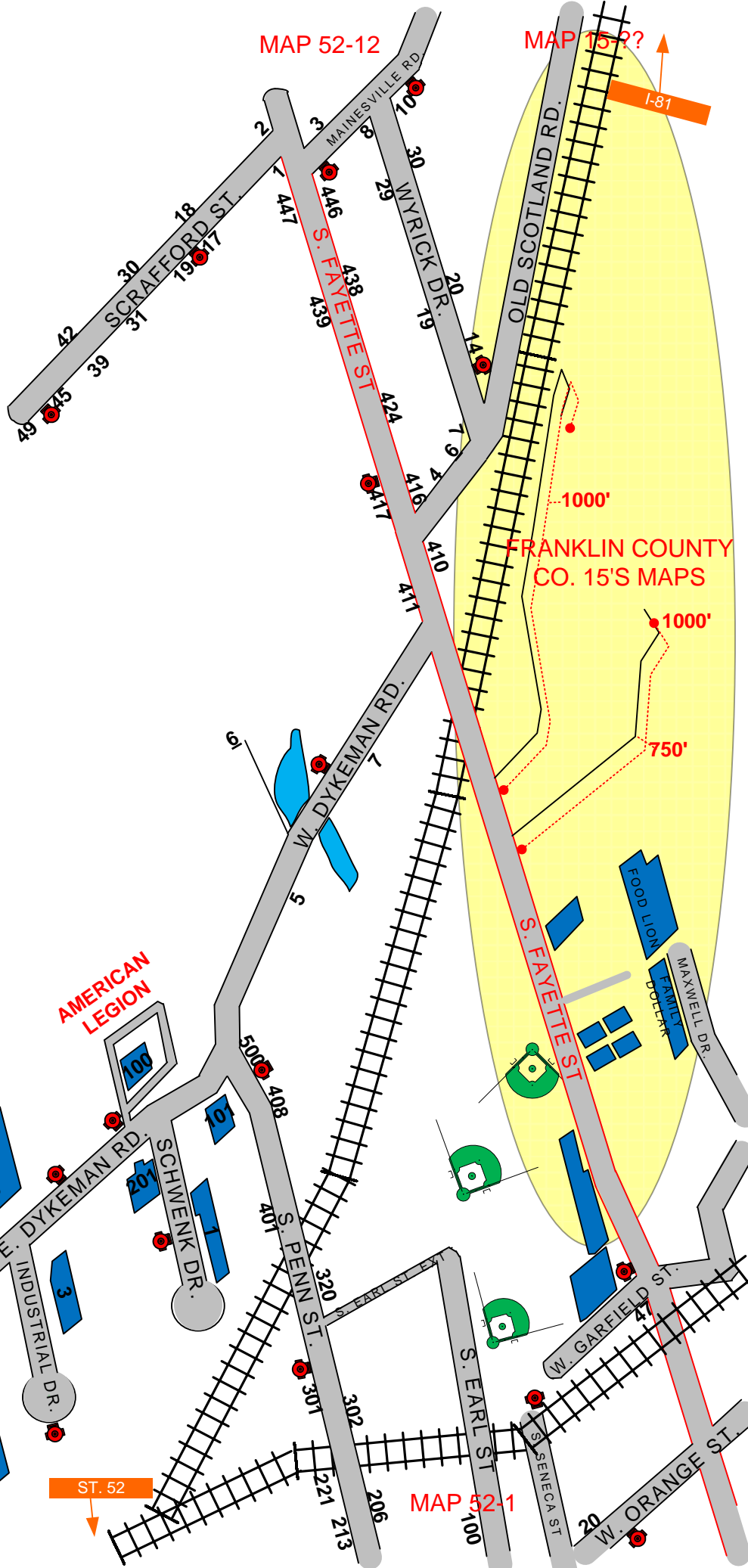


52 2B

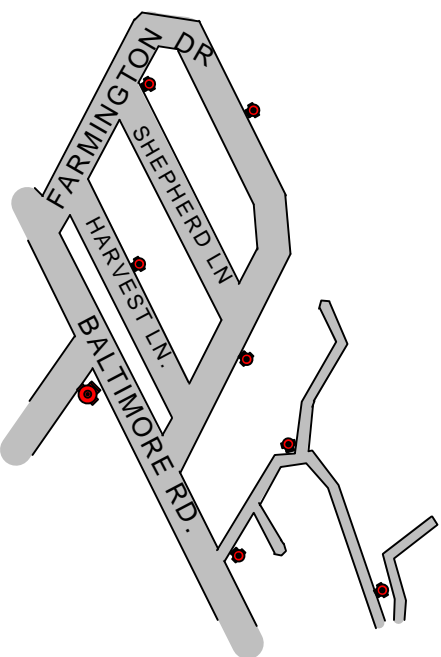
WALNUT
BOTTOM
RD.

A. GETTIG
MAR. 2011

52 3



MAP 52-11



MAP 52-1

ST. 52

MAP 52-6

ST. 51

MAP 52-6

52 4

WILLOW RUN DR.

5

508
502
519

MAP 4C

STADIUM ACCESS RD.

SHIPPENSBURG
UNIV.
MAP 6A-C

MAP 15-???

MAP 4B

BARD DR.
BARD DR.
BARD DR.

HOT POINT AVE.

21

5

3

7

446

432

430

408

400

412

400

112

100

100

100

100

100

100

100

100

100

100

100

100

100

100

99 HOT POINT AVE.

HOT POINT AVE.

MAP 4A

MORNING STAR DR.

AUSTIN CT.

107

100

15

33

23

38

18

15

10

44

36

31

24

16

305

301

300

300

300

300

300

300

300

300

300

300

300

300



A. GETTIG
JAN. 2010

319
ROXBURY RD.
320
308

299
315
N. FAYETTE ST.

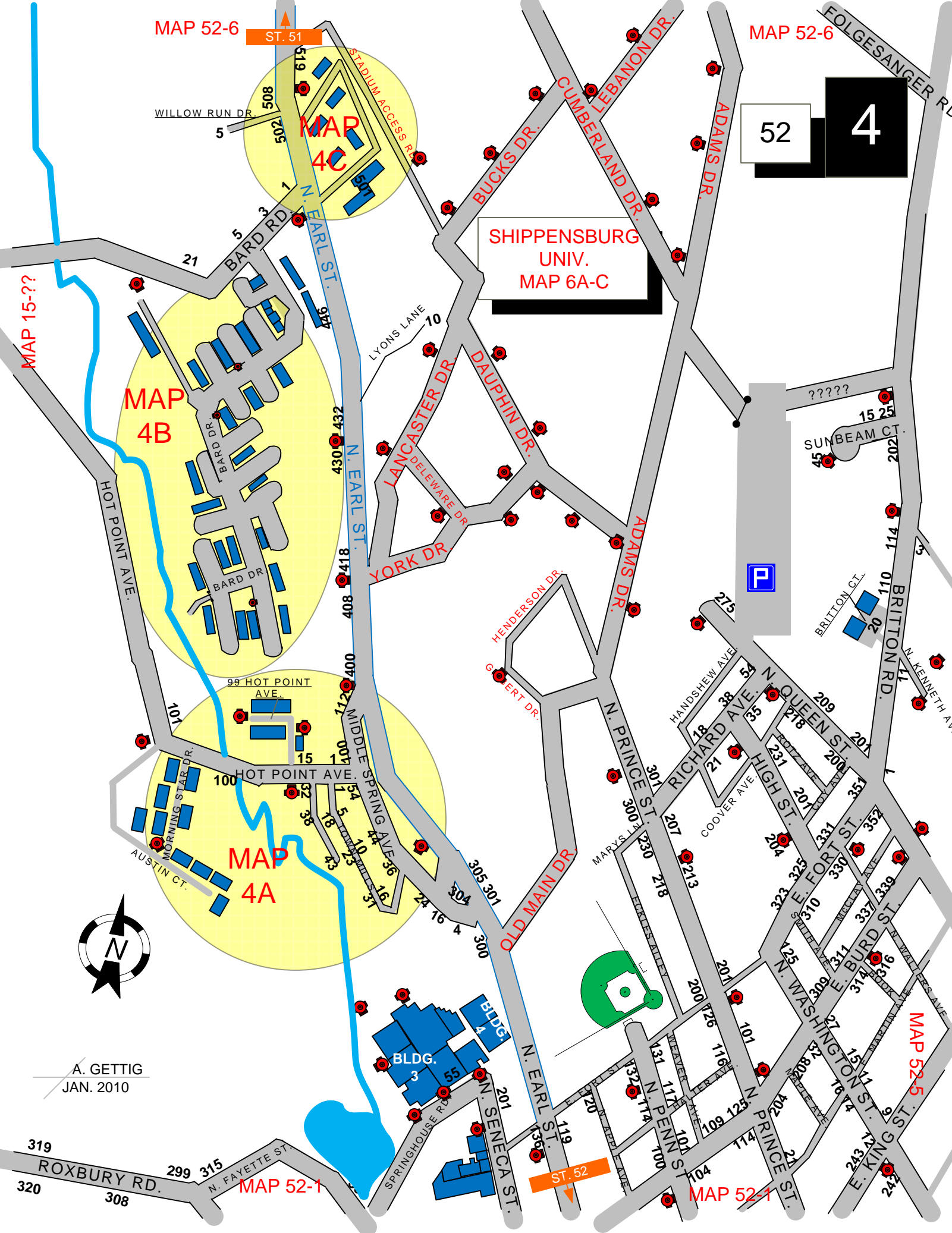
MAP 52-1

BLDG. 3
BLDG. 4
BLDG. 55
N. SENECA ST.

ST. 52

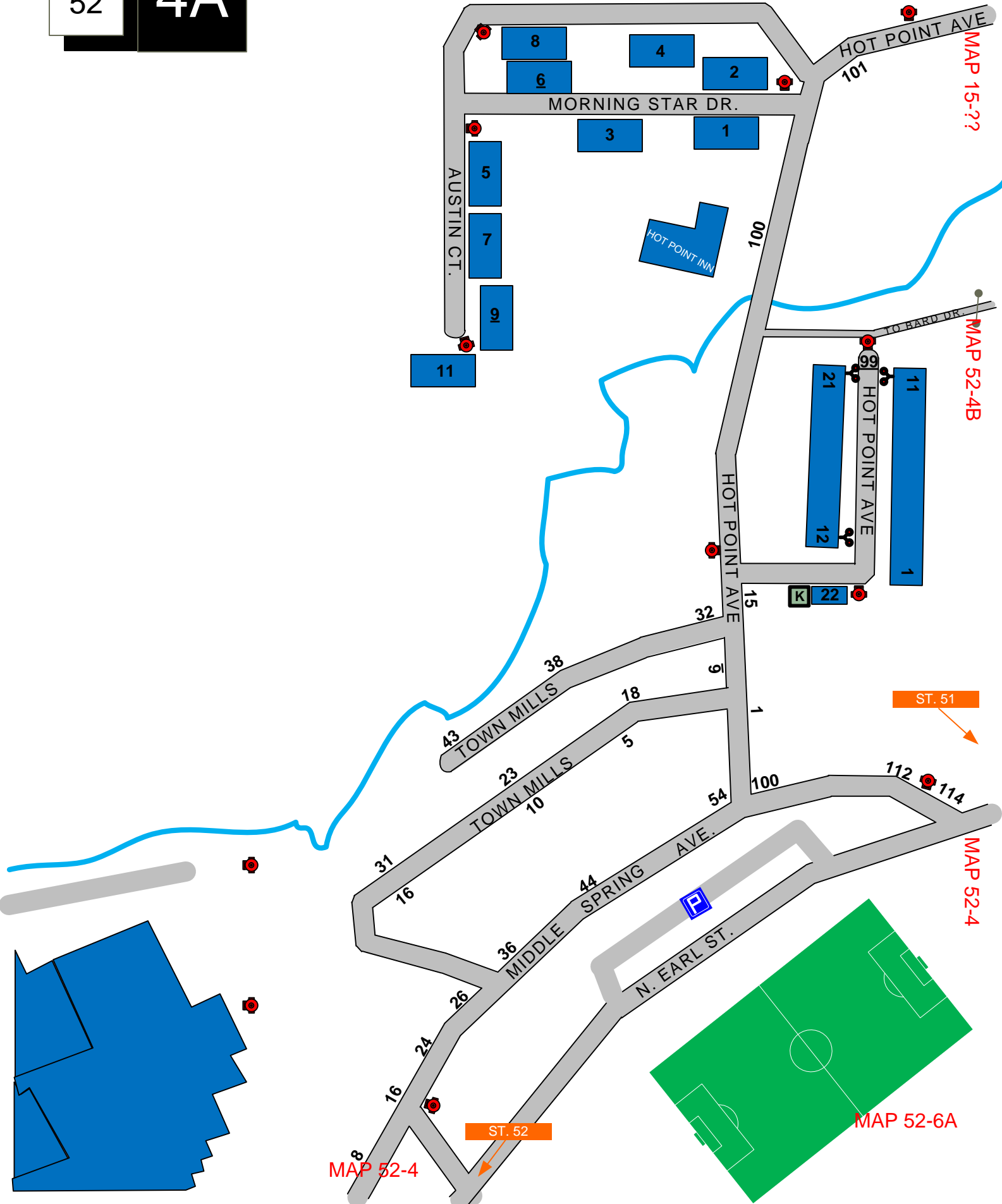
MAP 52-1

MAP 52-5



52

4A



MAP 15-??

MAP 52-4B

MAP 52-4

MAP 52-4

MAP 52-4

MAP 52-4

MAP 52-6A

ST. 51

ST. 52

MAP 52-4

HOT POINT AVE
101

MORNING STAR DR.

AUSTIN CT.

1001

HOT POINT AVE

HOT POINT AVE

TOWN MILLS

TOWN MILLS

MIDDLE SPRING AVE.

N. EARL ST.

HOT POINT INN

112 114

K

6

1001

15

32

9

18

5

43

31

16

36

26

24

16

8

8

6

4

2

3

1

5

7

9

11

11

21

12

22

112

114

100

54

31

16

36

26

24

16

8

8

6

4

2

3

1

5

7

9

11

11

21

12

22

112

114

100

54

31

16

36

26

24

16

8

8

6

4

2

3

1

5

7

9

11

11

21

12

22

112

114

100

54

31

16

36

26

24

16

8

8

6

4

2

3

1

5

7

9

11

11

21

12

22

112

114

100

54

31

16

36

26

24

16

8



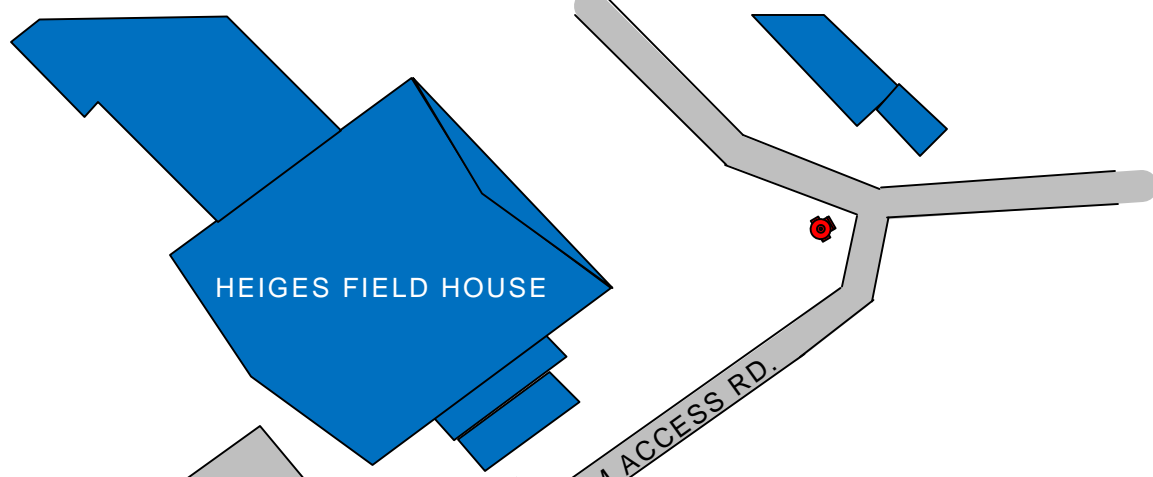
52

4B



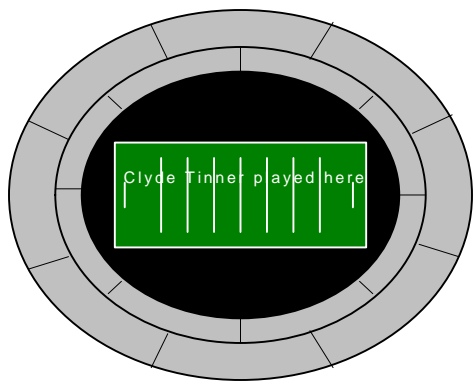
A. GETTIG
JANUARY 2010

52 4C



HEIGES FIELD HOUSE

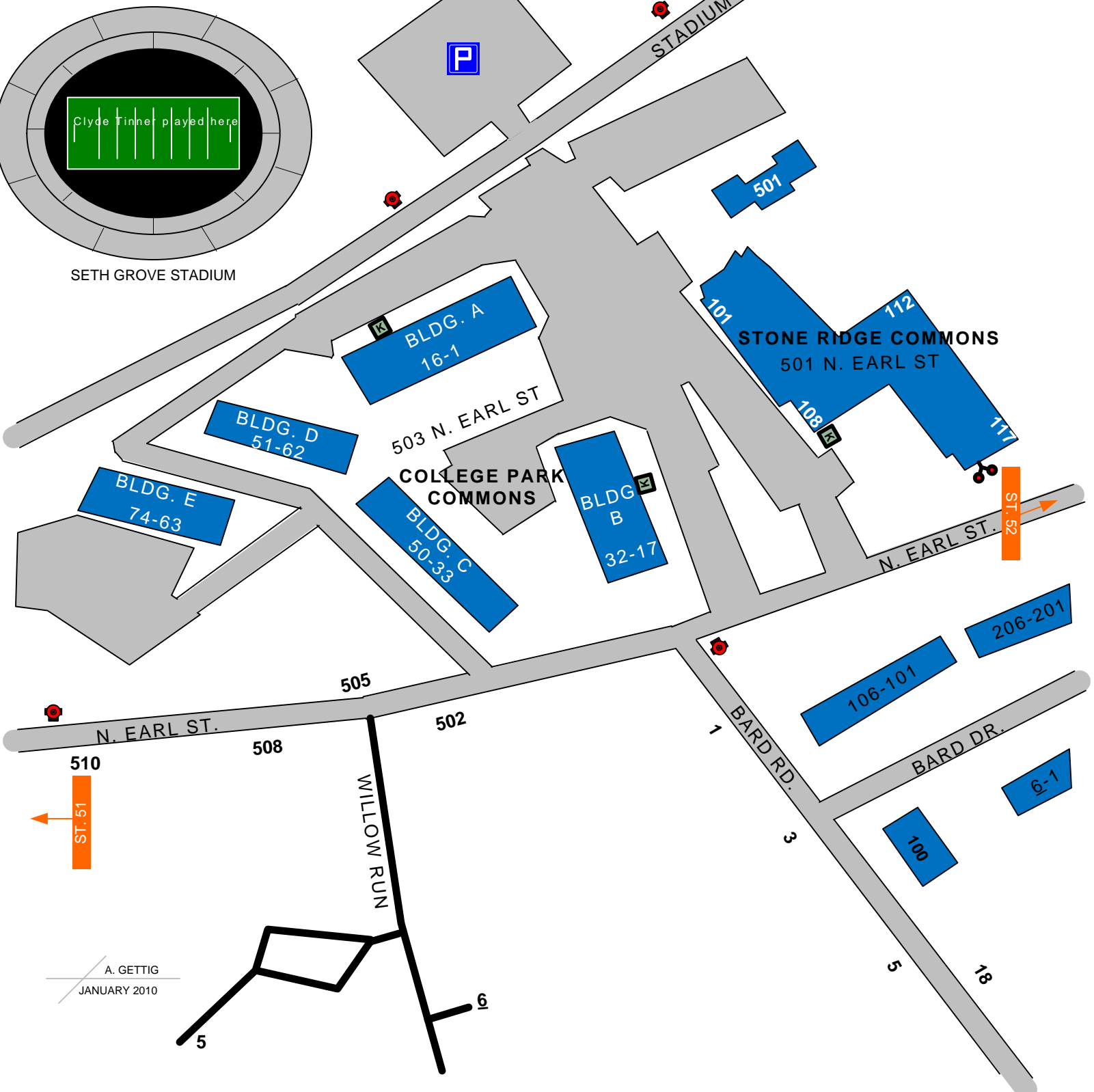
STADIUM ACCESS RD.



SETH GROVE STADIUM



P



BLDG. A
16-1

STONE RIDGE COMMONS
501 N. EARL ST

COLLEGE PARK
COMMONS

BLDG. D
51-62

BLDG. E
74-63

BLDG. C
50-33

BLDG. B
32-17

106-101

206-201

100

6-1

WILLOW RUN

BARD RD.

BARD DR.

N. EARL ST.

N. EARL ST.

ST. 52

ST. 51

A. GETTIG
JANUARY 2010

SHIPPENSBURG
AREA INTERMEDIATE
SCHOOL

ST. 49

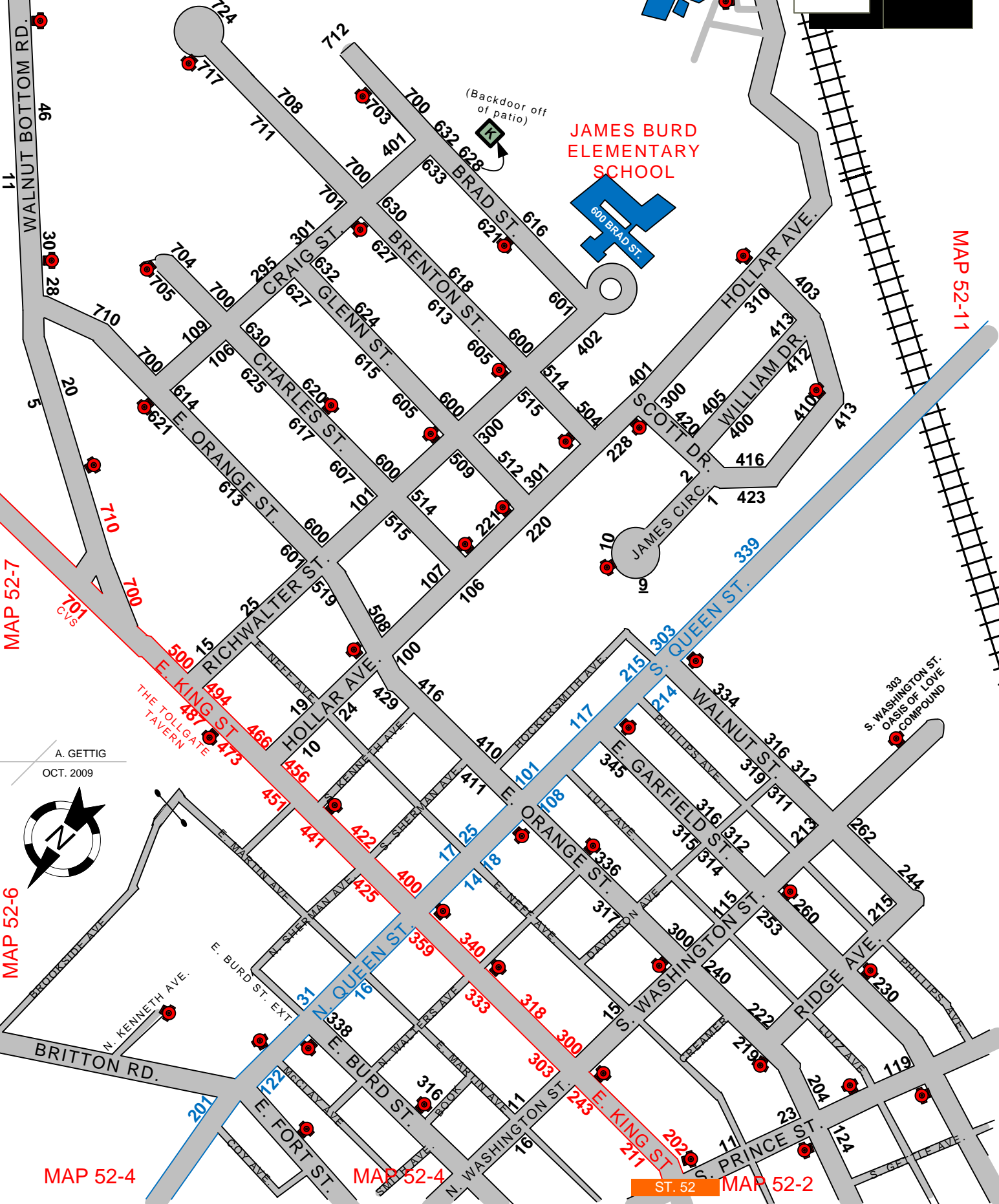
501 HOLLAR AVE

JAMES BURD
ELEMENTARY
SCHOOL

600 BRAD ST

(Backdoor off of patio)

MAP 52-11



MAP 52-7

MAP 52-6

A. GETTIG
OCT. 2009



MAP 52-4

MAP 52-4

ST. 52

MAP 52-2

THE TOLLGATE TAVERN

S. WASHINGTON ST.
OASIS OF LOVE
COMPOUND

MAP FC 15-??

52 6

MAP 52-8

ST. 51

611

580 NEWBURG RD 591 599

181

155

140 FOGELSONGER RD.

125

SU WAREHOUSE

105 111

99

91 FOGELSONGER RD

BURD RUN RD

RADIO TOWER

SHIPPENSBURG TOWNSHIP PARK 304

420

445

BRITTON RD.

MAP 52-8

MAP 52-4
MAP 4B
20 BARD RD.
5
448
434

MAP 4C
510
516
519
505
503
501

5 WILLOW RUN

516

N. EARL ST

500

SU FOUNDATION

PRACTICE FIELDS

Clyde
played here

STADIUM

SHIPPENSBURG
UNIVERSITY
MAPS
6A-C

LANCASTER DR.

10

DAUPHIN DR.

LANCASTER DR.

DAUPHIN DR.

LANCASTER DR.

DAUPHIN DR.

LANCASTER DR.

DAUPHIN DR.

LANCASTER DR.

DAUPHIN DR.

LANCASTER DR.

DAUPHIN DR.

LANCASTER DR.

DAUPHIN DR.

LANCASTER DR.

DAUPHIN DR.

LANCASTER DR.

DAUPHIN DR.

LANCASTER DR.

DAUPHIN DR.

LANCASTER DR.

DAUPHIN DR.

LANCASTER DR.

DAUPHIN DR.

LANCASTER DR.

DAUPHIN DR.

LANCASTER DR.

DAUPHIN DR.

LANCASTER DR.

DAUPHIN DR.

SUNBEAM CT.


15

BRITTON RD.

300

301

309



A. GETTIG
MAR. 2010

MAP 52-4

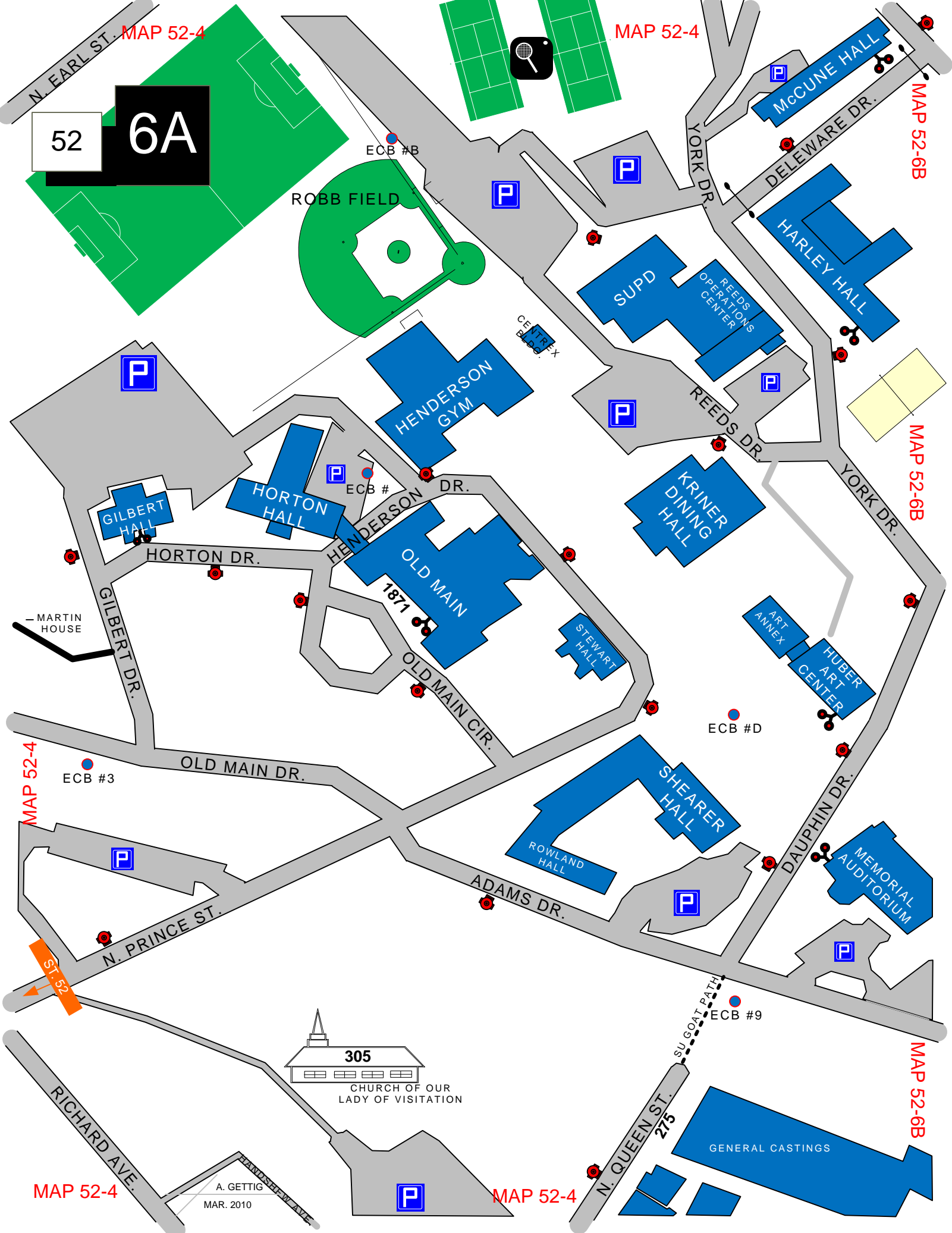
MAP 52-4

MAP 52-6B

MAP 52-6B

MAP 52-6B


52 6A



MAP 52-4

MAP 52-4

A. GETTIG
MAR. 2010



MAP 52-4B

MAP 52-4C

52

6B

10
LYONS
LANE

MAP 52-6A

ECB #6

ECB #10

MAP 52-6C

MAP 52-6A

ECB #13

MAP 52-6A

MAP 52-6C

ECB G

GENERAL CASTINGS
275 N. QUEEN ST.

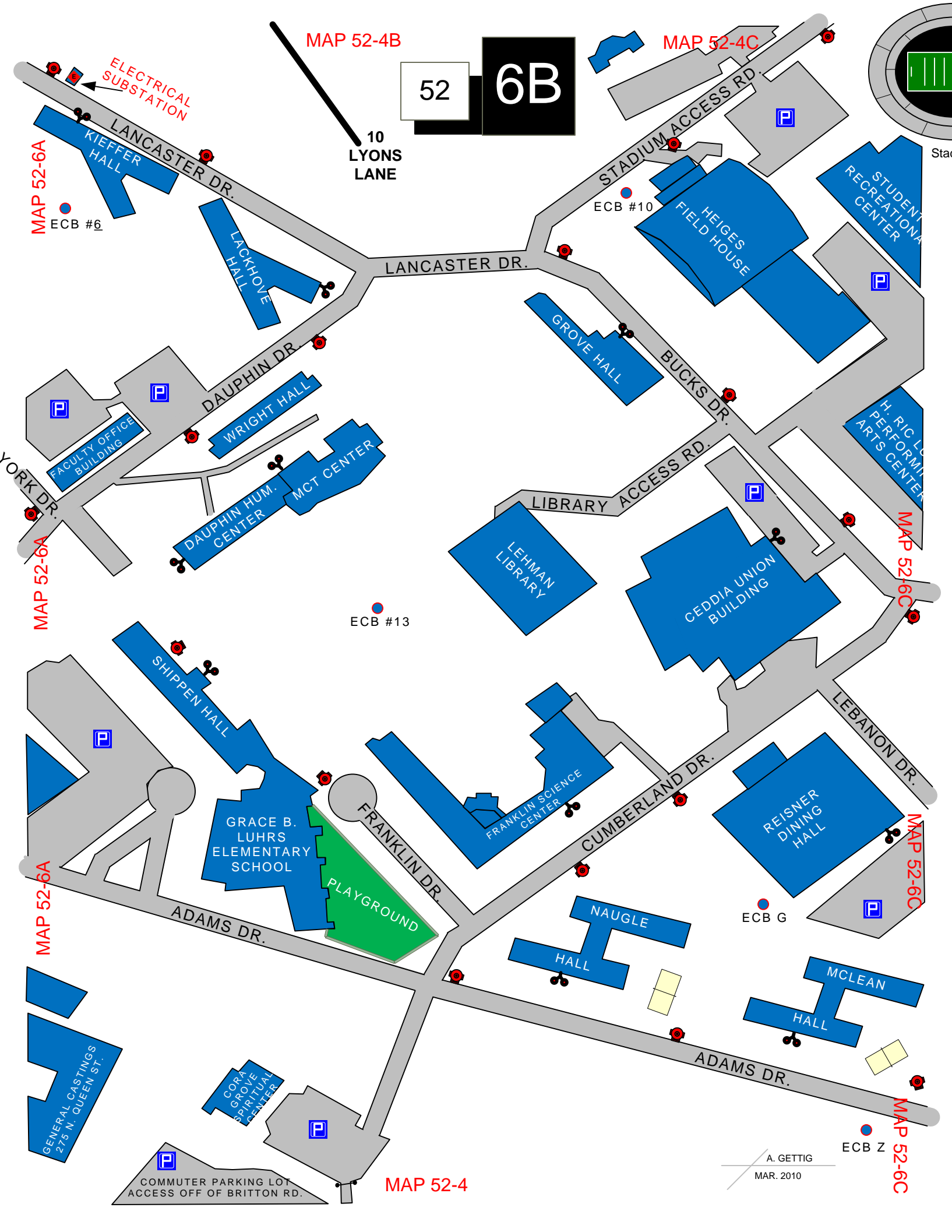
COMMUTER PARKING LOT
ACCESS OFF OF BRITTON RD.

MAP 52-4

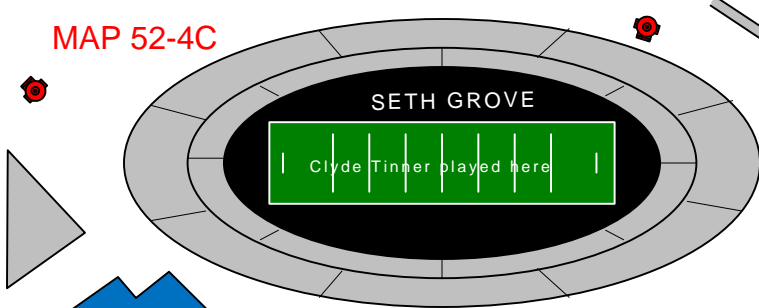
A. GETTIG
MAR. 2010

ECB Z

MAP 52-6C



MAP 52-4C



SETH GROVE

Clyde Tinner played here

STADIUM

PRACTICE FIELDS

52

6C

STUDENT RECREATION CENTER

H. RIC LUHRS PERFORMING ARTS CENTER

BASEBALL ACCESS RD.

MAP 52-6B

BUCKS DR.

CUMBERLAND DR.

ADAMS DR.

MOWERY HALL

REISNER DINING HALL

LEBANON DR.

SEAVERS APARTMENTS

ETTER HEALTH

WATER TOWER

BOOKSTORE STORAGE

MCLEAN HALL

ADAMS DR.

BARD RUN RD.

MAP 52-6B

HOCKEY RINK

PAVILION

ECB #22

ECB #21

ECB #15

ECB #25

ECB #24

STUDENT RECREATION AREA

ECB #23

BIO POND

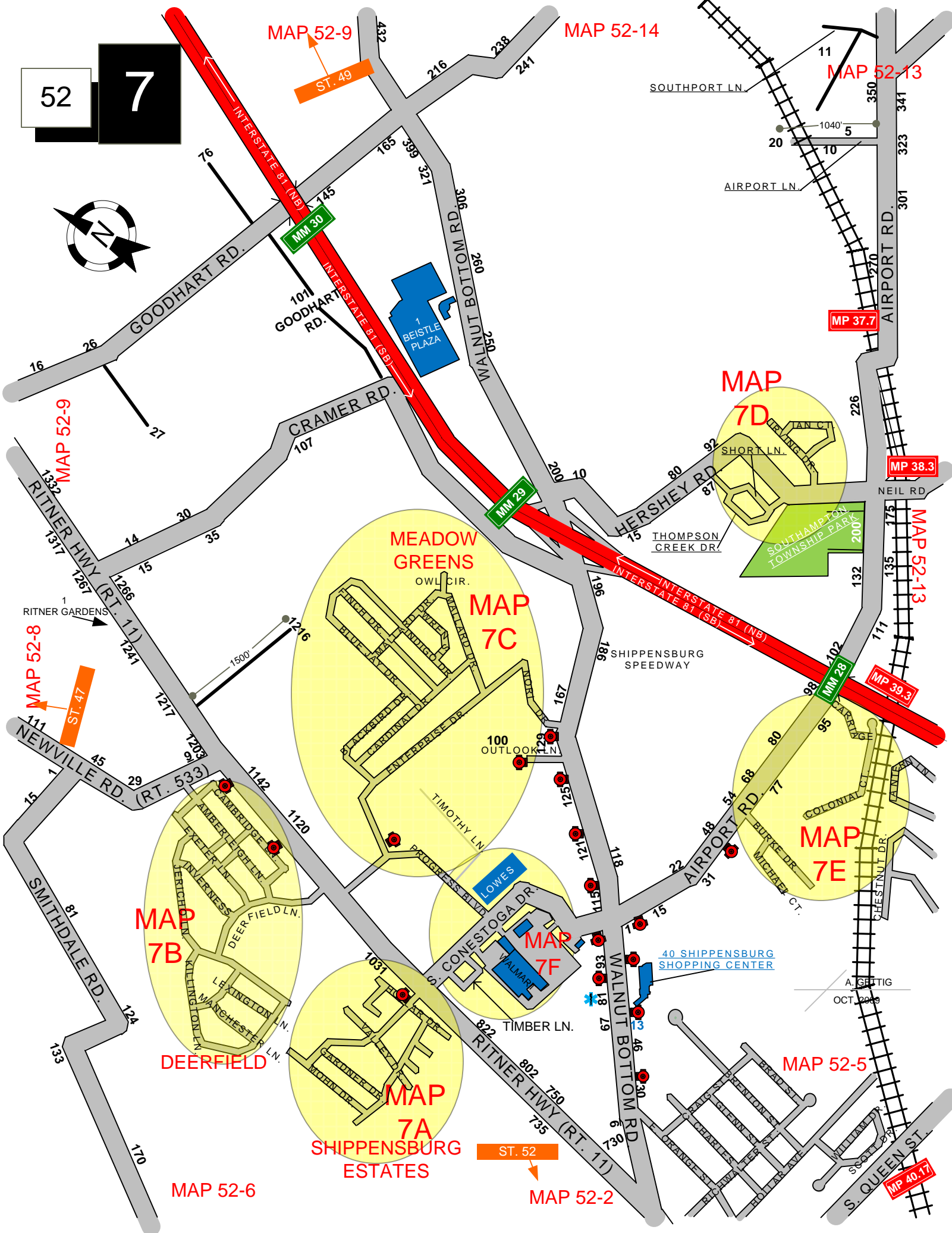
GATE

BUG HOUSE

MAP 52-6

A. GETTIG
MAR. 2010

52 7



MAP 52-9

MAP 52-14

MAP 52-13

MAP 52-9

MAP 7D

MAP 52-13

MAP 7C

MAP 52-8

MAP 7E

MAP 7B

MAP 7F

DEERFIELD

MAP 7A

SHIPPENSBURG ESTATES

MAP 52-6

MAP 52-2

MAP 52-5

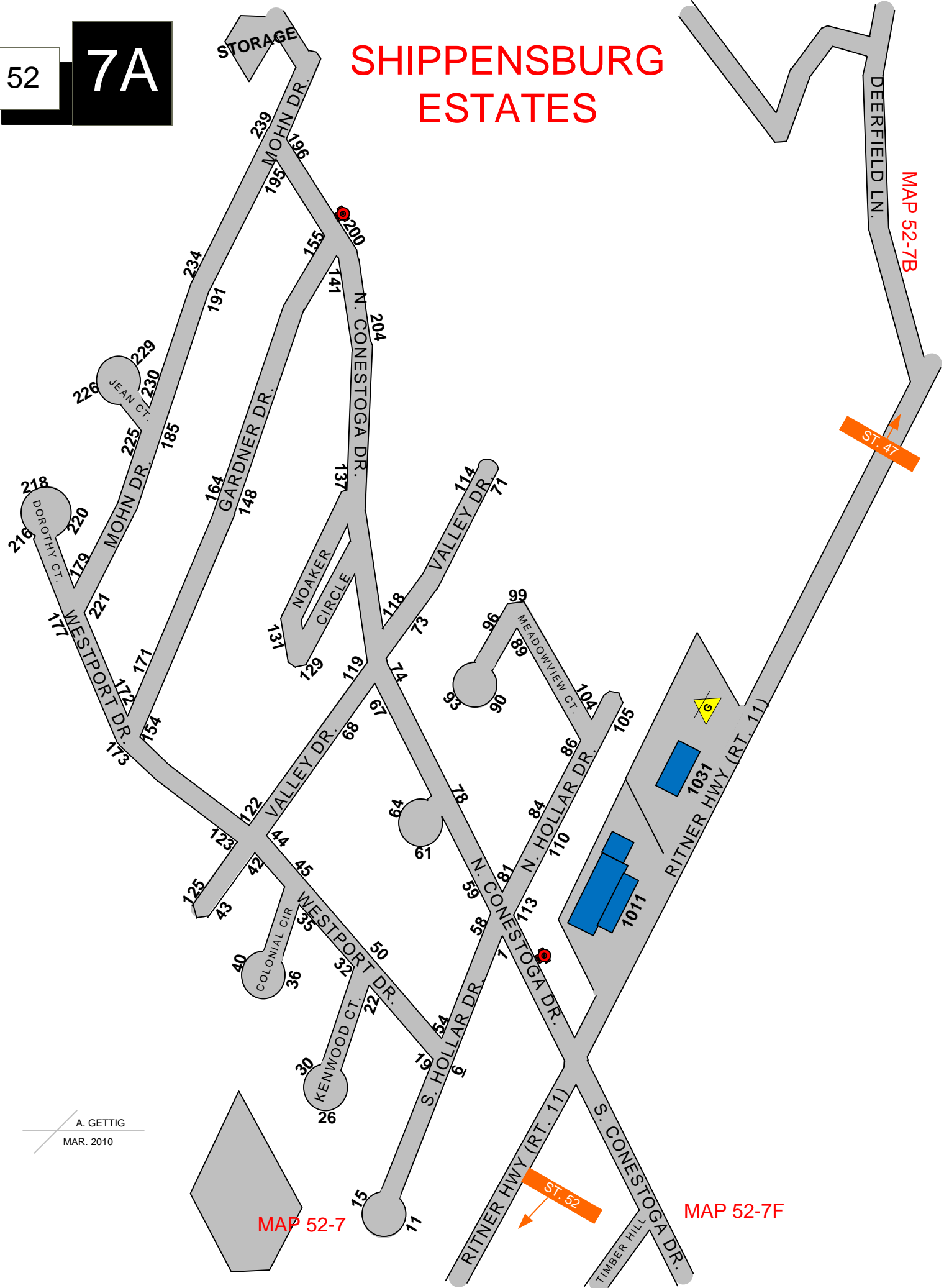
MP 40.17

A. GETTIG
OCT. 2009

52

7A

SHIPPENSBURG ESTATES



MAP 52-7B

MAP 52-7

MAP 52-7F

A. GETTIG
MAR. 2010

DEERFIELD

52

7B

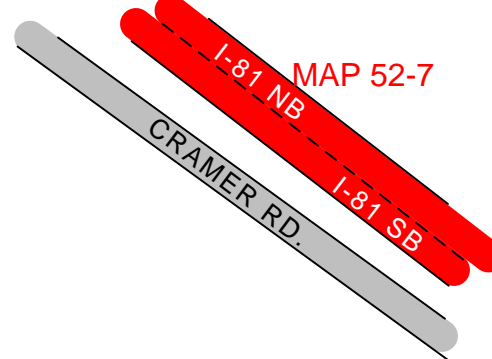


A. GETTIG
OCT. 2009

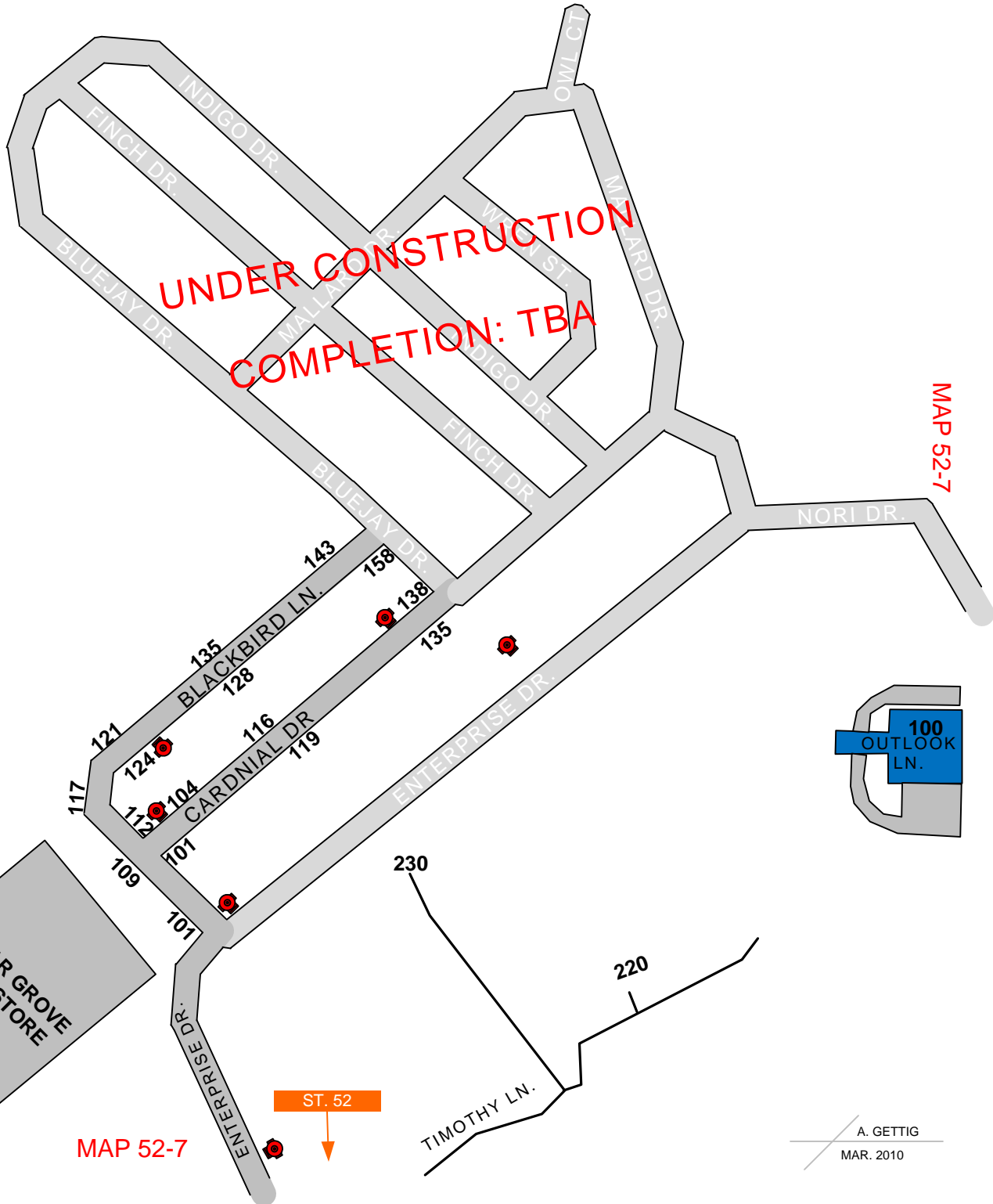
52

7C

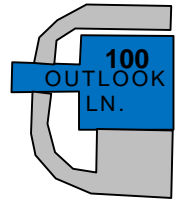
MEADOW GREENS



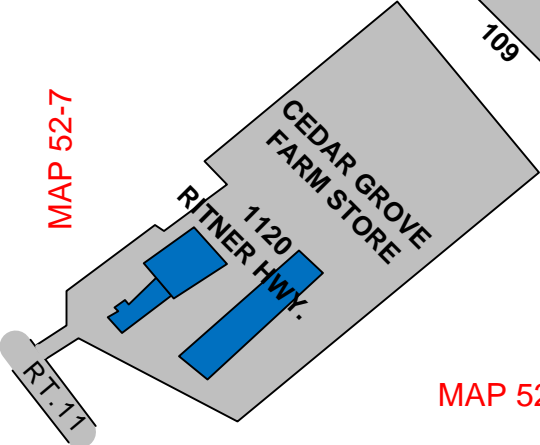
1216
RITNER HWY.



MAP 52-7



MAP 52-7

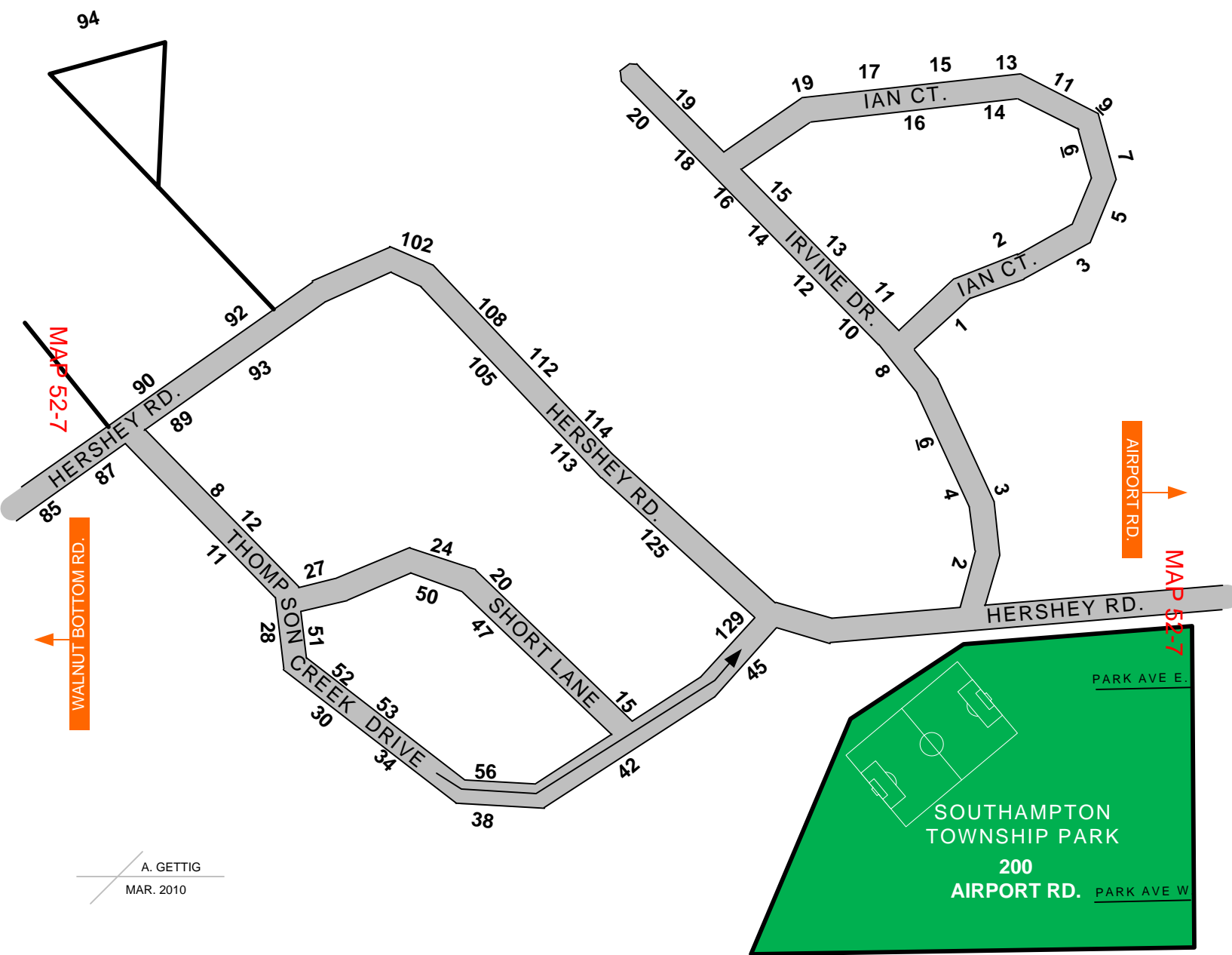


MAP 52-7

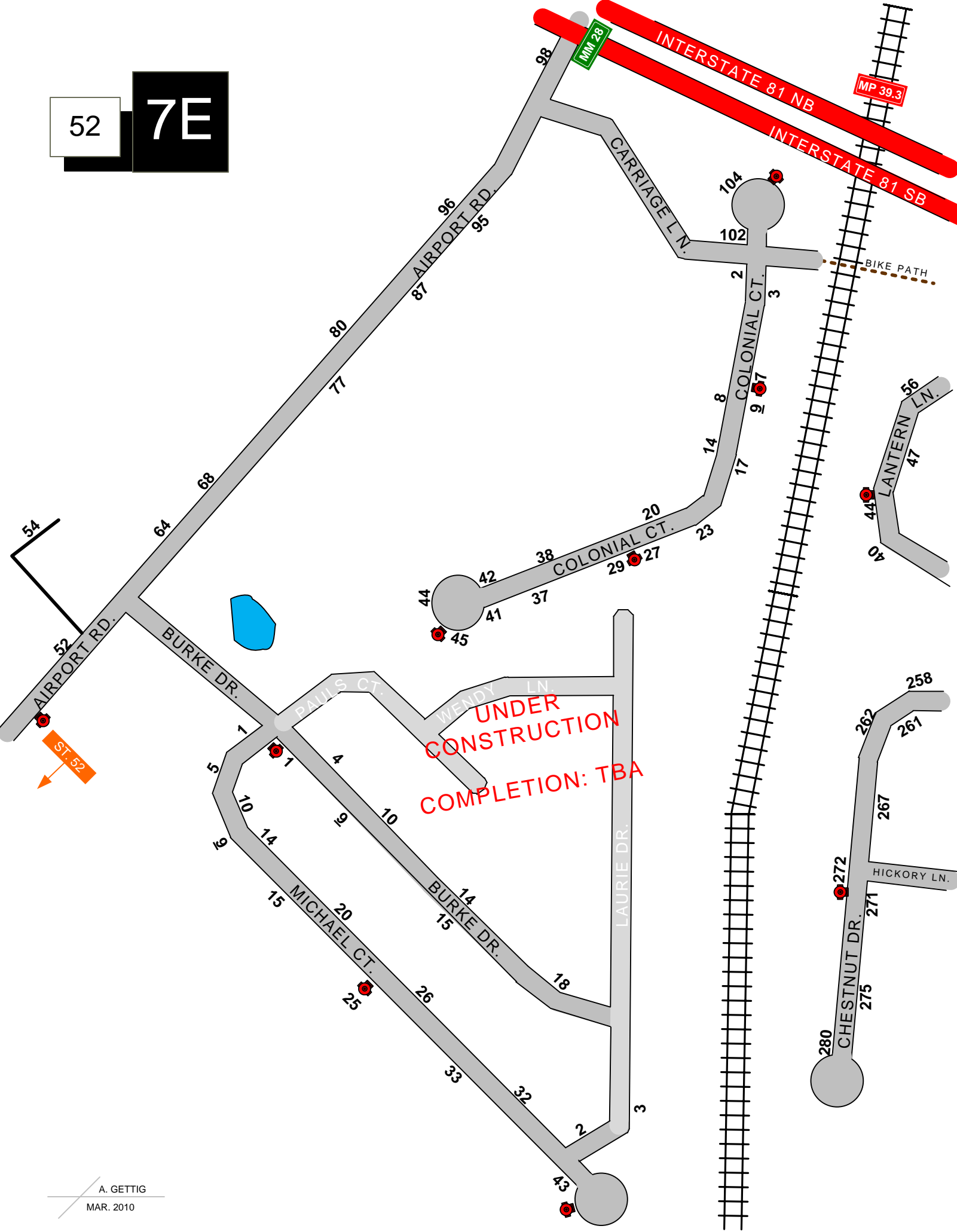
ST. 52
↓

52

7D



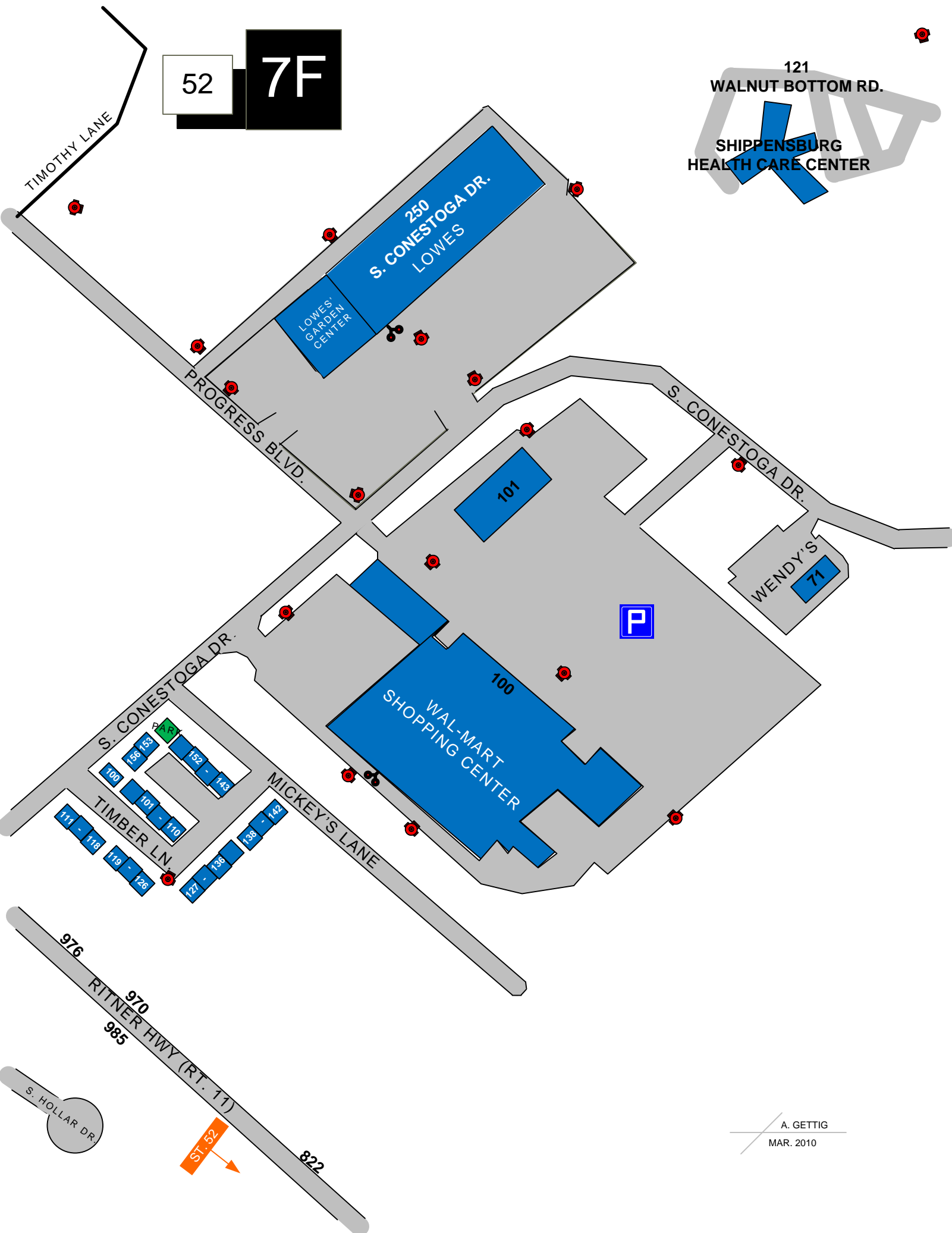
52 7E



52

7F

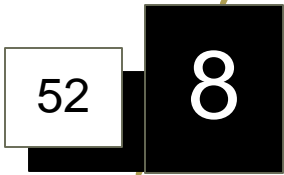
121
WALNUT BOTTOM RD.
SHIPPENSBURG
HEALTH CARE CENTER



MAP 51-6

MAP 52-10

MAP 52-10



ST. 51

CHAMBERLAIN 3/4 MILE OFF MAIN RD.

MAP 51-?

MAP 8A

MAP 52-10

MAP 52-9

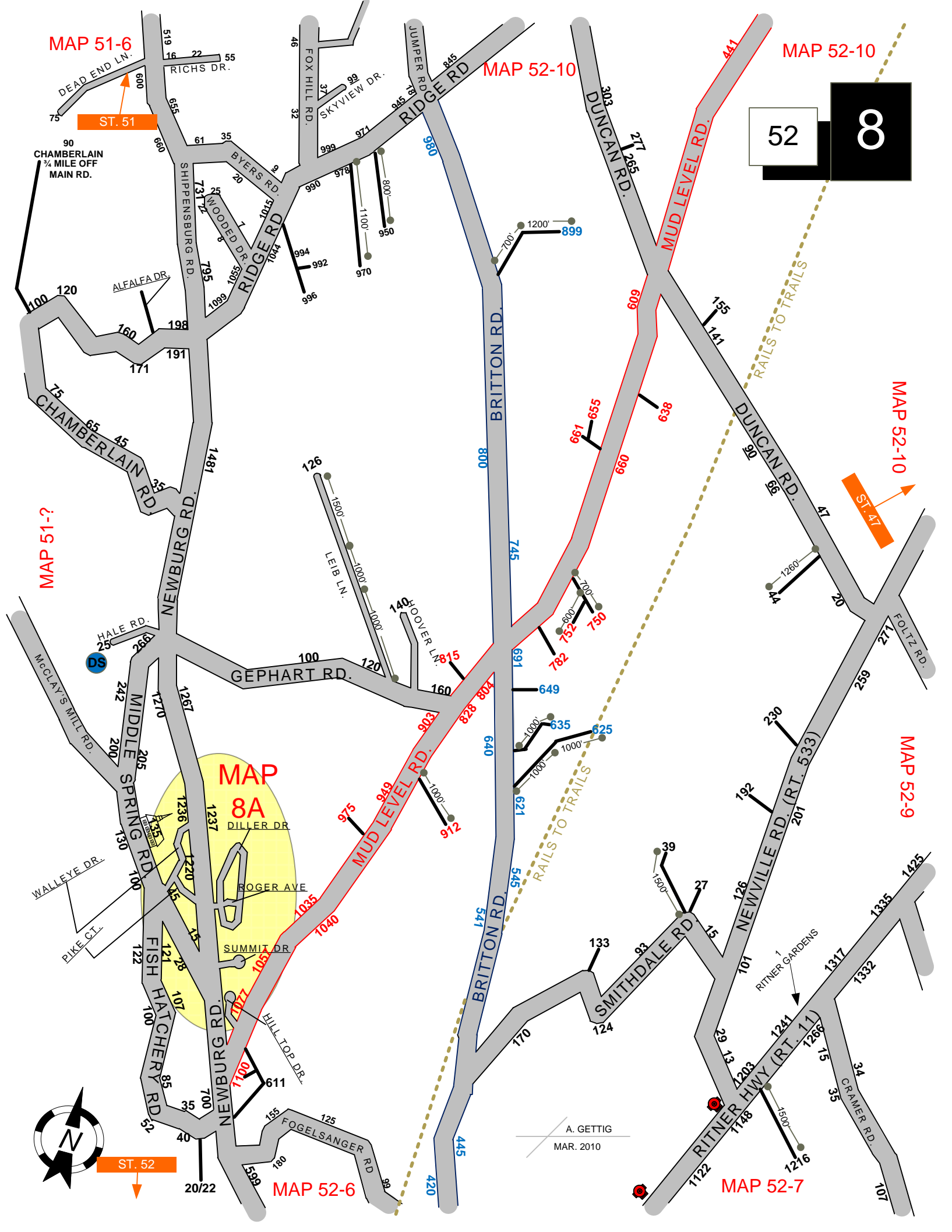
MAP 52-7

MAP 52-6



ST. 52

A. GETTIG
MAR. 2010



MAP 52-8

MAP 52-8

52

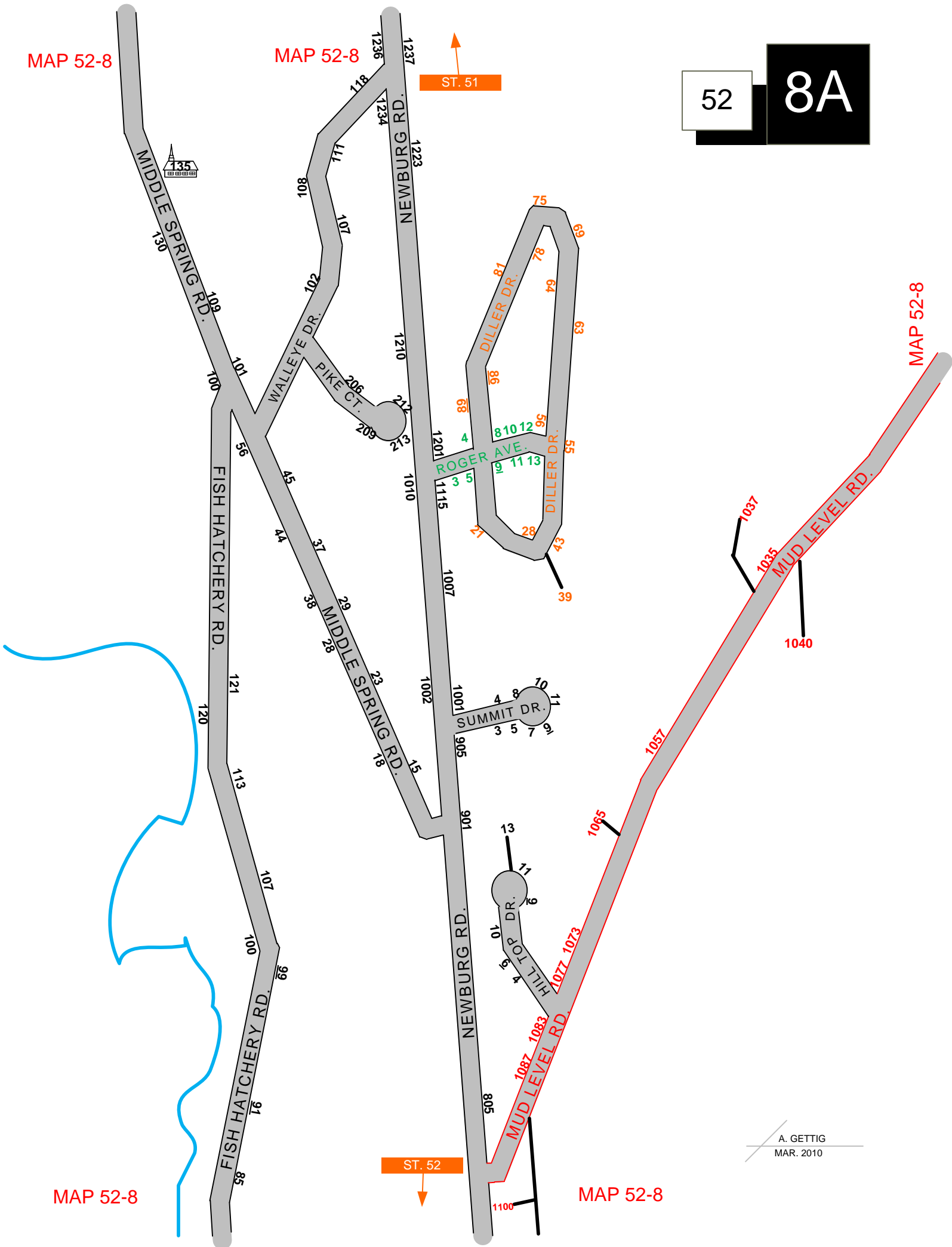
8A

ST. 51

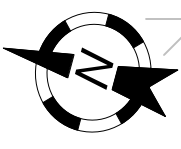
ST. 52

MAP 52-8

MAP 52-8



A. GETTIG
MAR. 2010



A. GETTIG
OCT. 2009

MAP 49-??

ST. 49

52

9

MAP 52-14

MAP 52-10

MAP 52-10

MAP 52-10

MAP 52-8

MAP 52-8

MAP 52-7

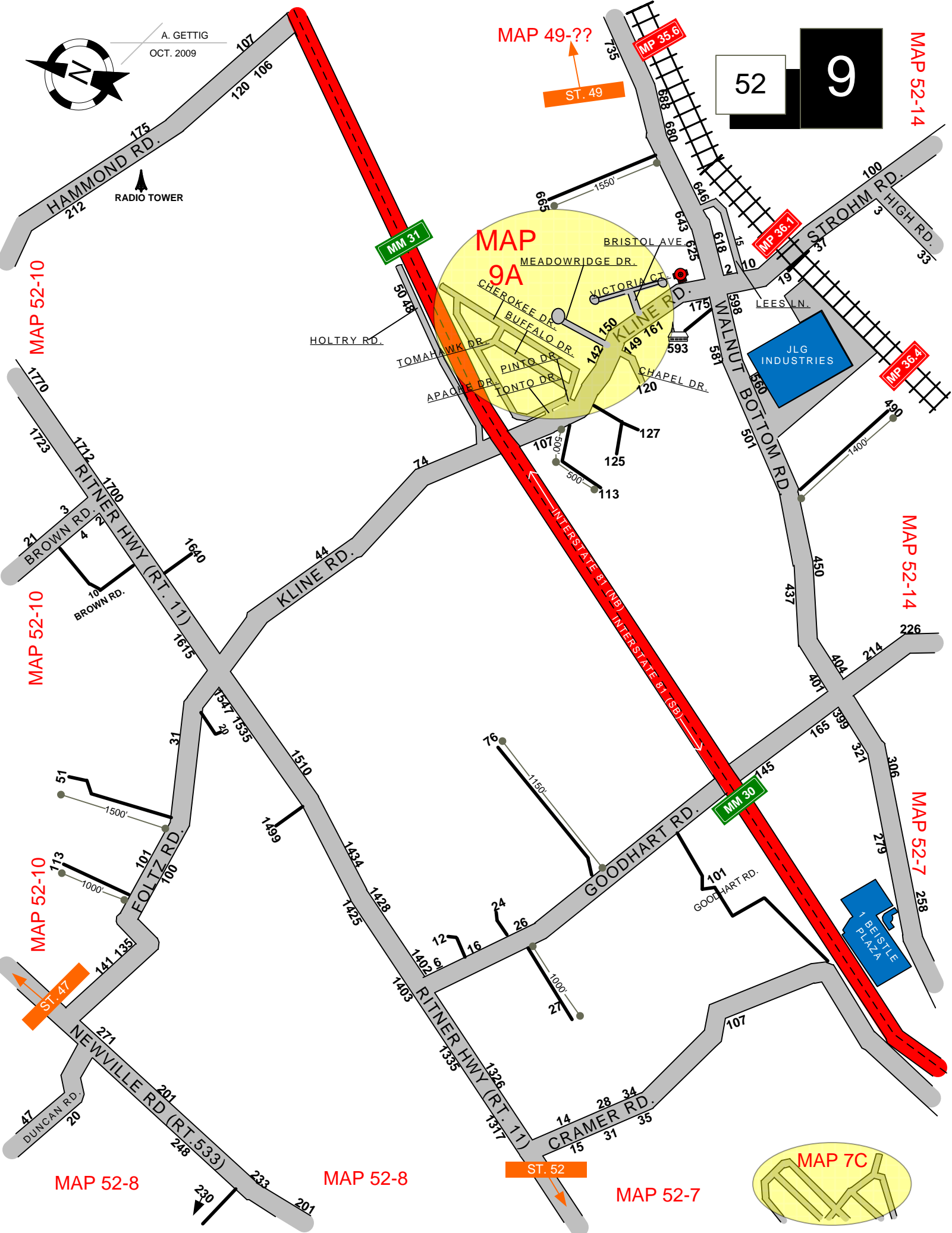
MAP 52-14

MAP 52-7

MAP 9A

JLG INDUSTRIES

1 BEISTLE PLAZA

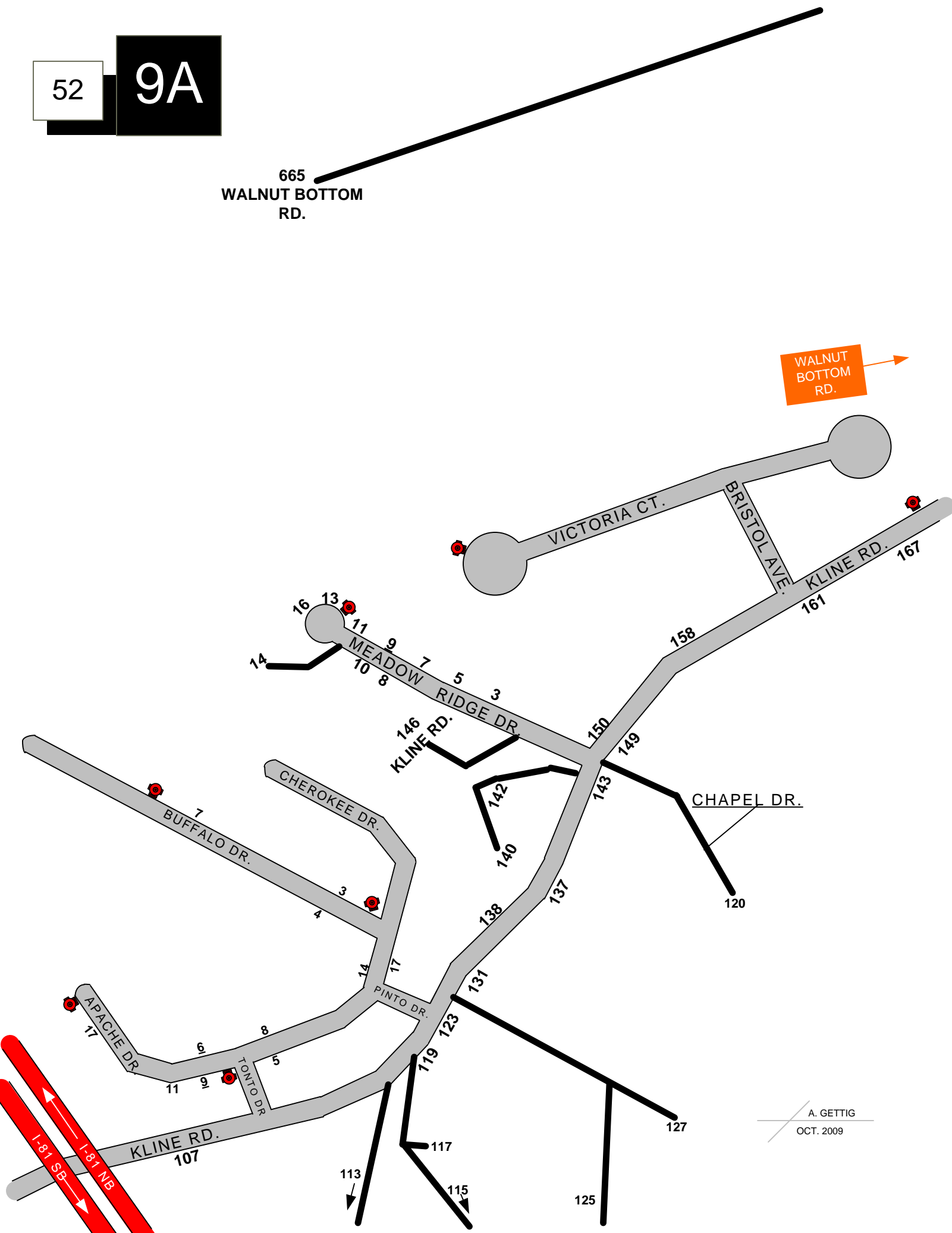


52

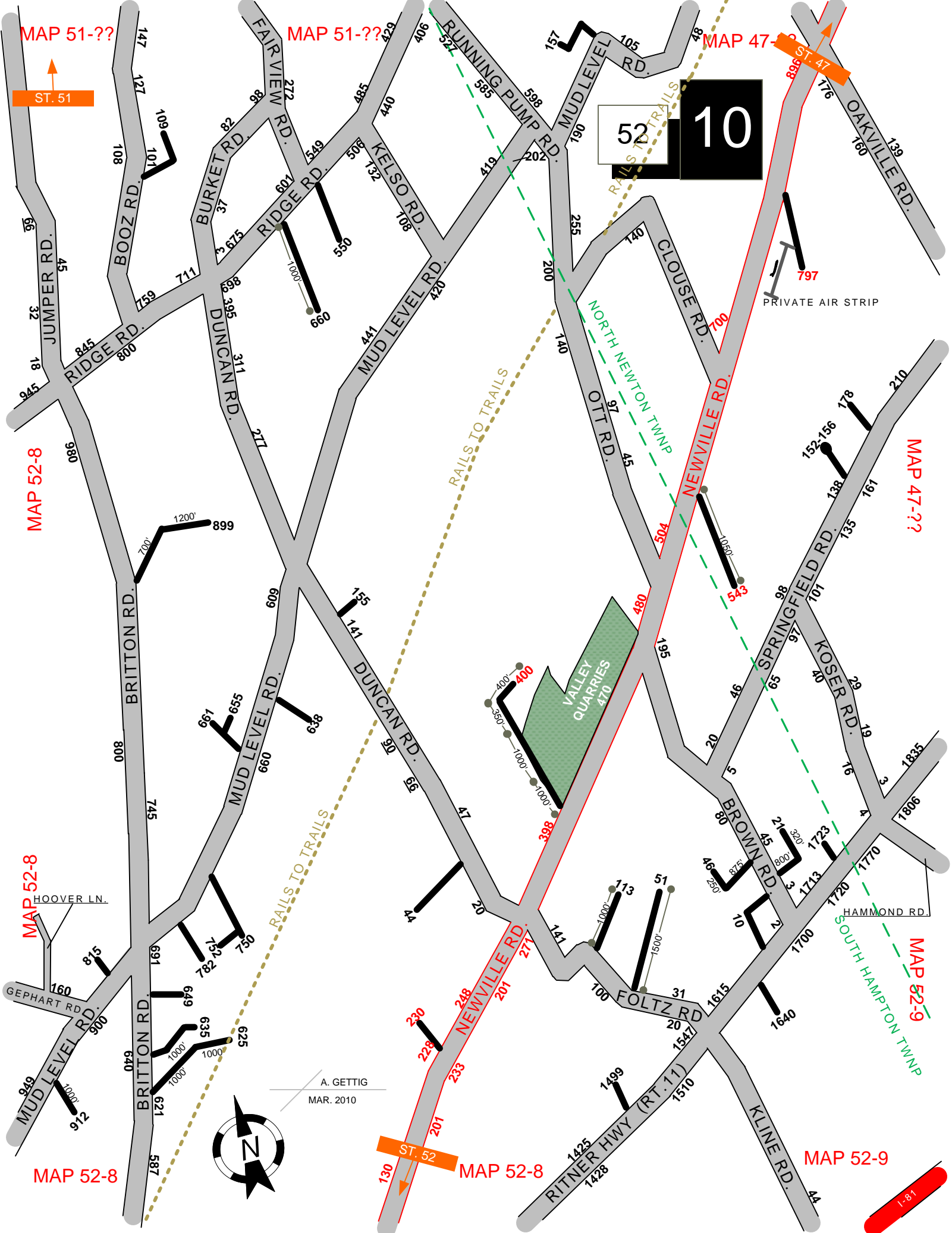
9A

665
WALNUT BOTTOM
RD.

WALNUT
BOTTOM
RD.



A. GETTIG
OCT. 2009



MAP 51-??

MAP 51-??

MAP 47-??

MAP 52-8

MAP 47-??

MAP 52-8

MAP 52-9

MAP 52-8

MAP 52-8

MAP 52-9

ST. 51


ST. 47

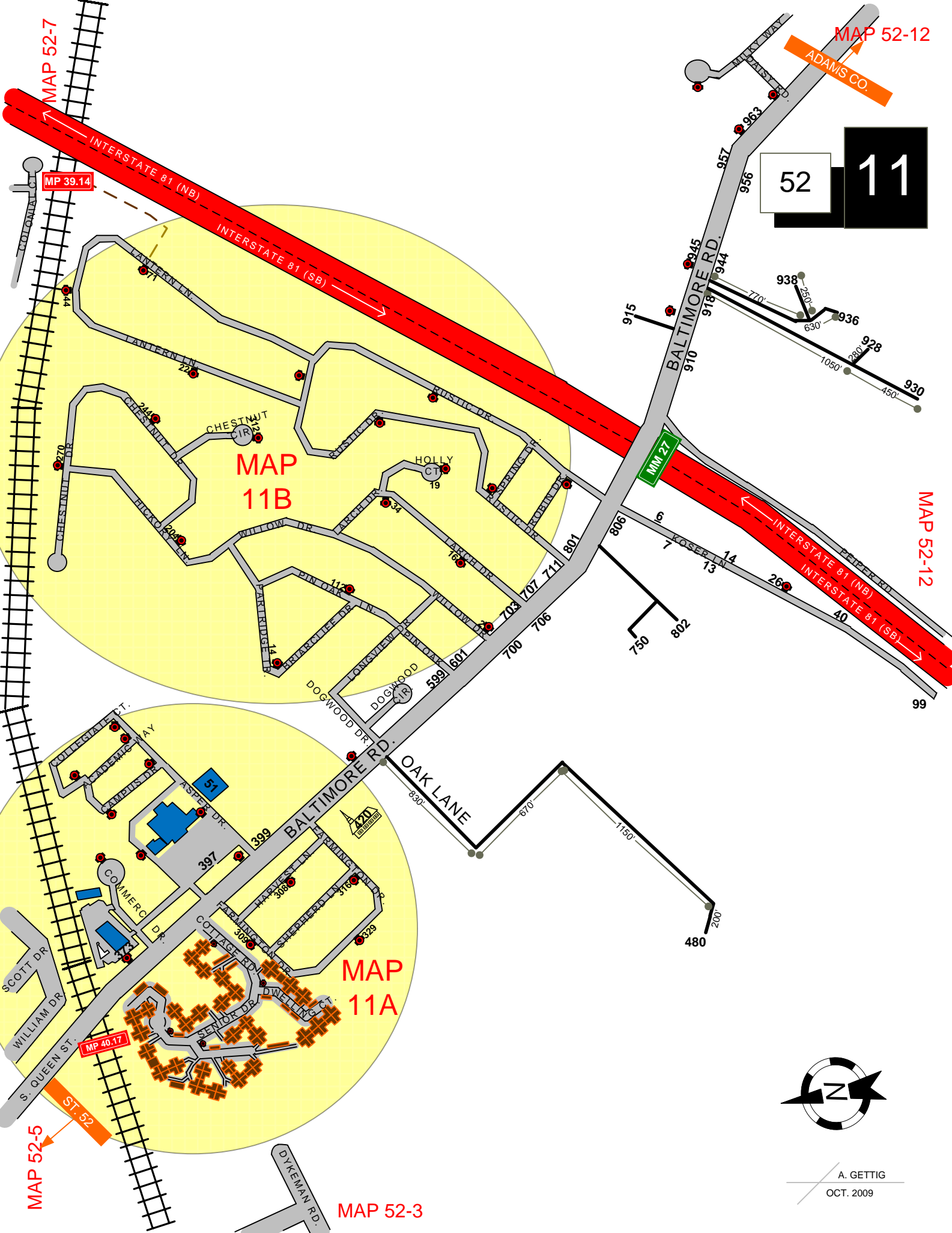
ST. 52

52 10



A. GETTIG
MAR. 2010





MAP 52-12

ADAMS CO.

52 11

MAP 52-12

MAP 11A

MAP 11B

MAP 52-7

MAP 52-5

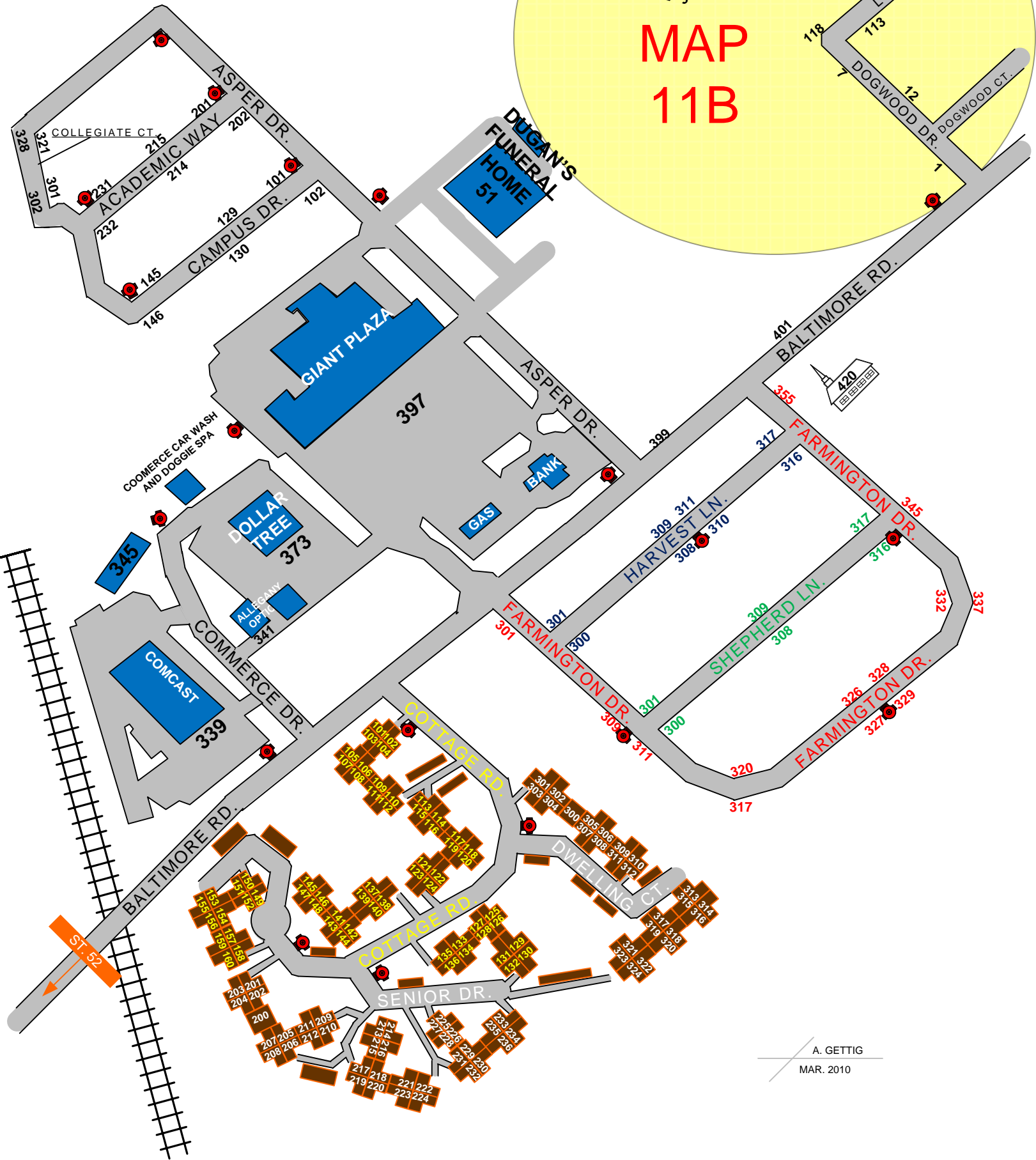
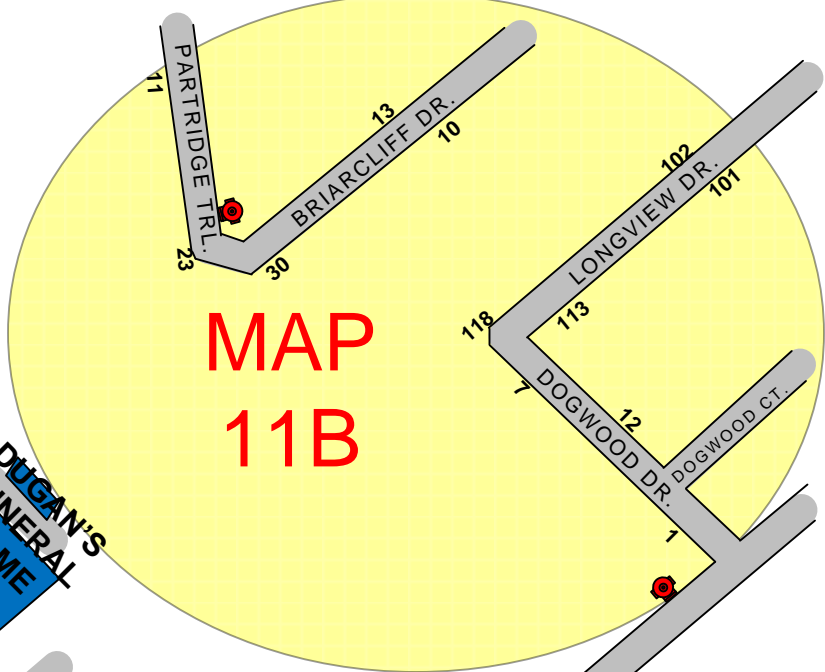
MAP 52-3



A. GETTIG
OCT. 2009

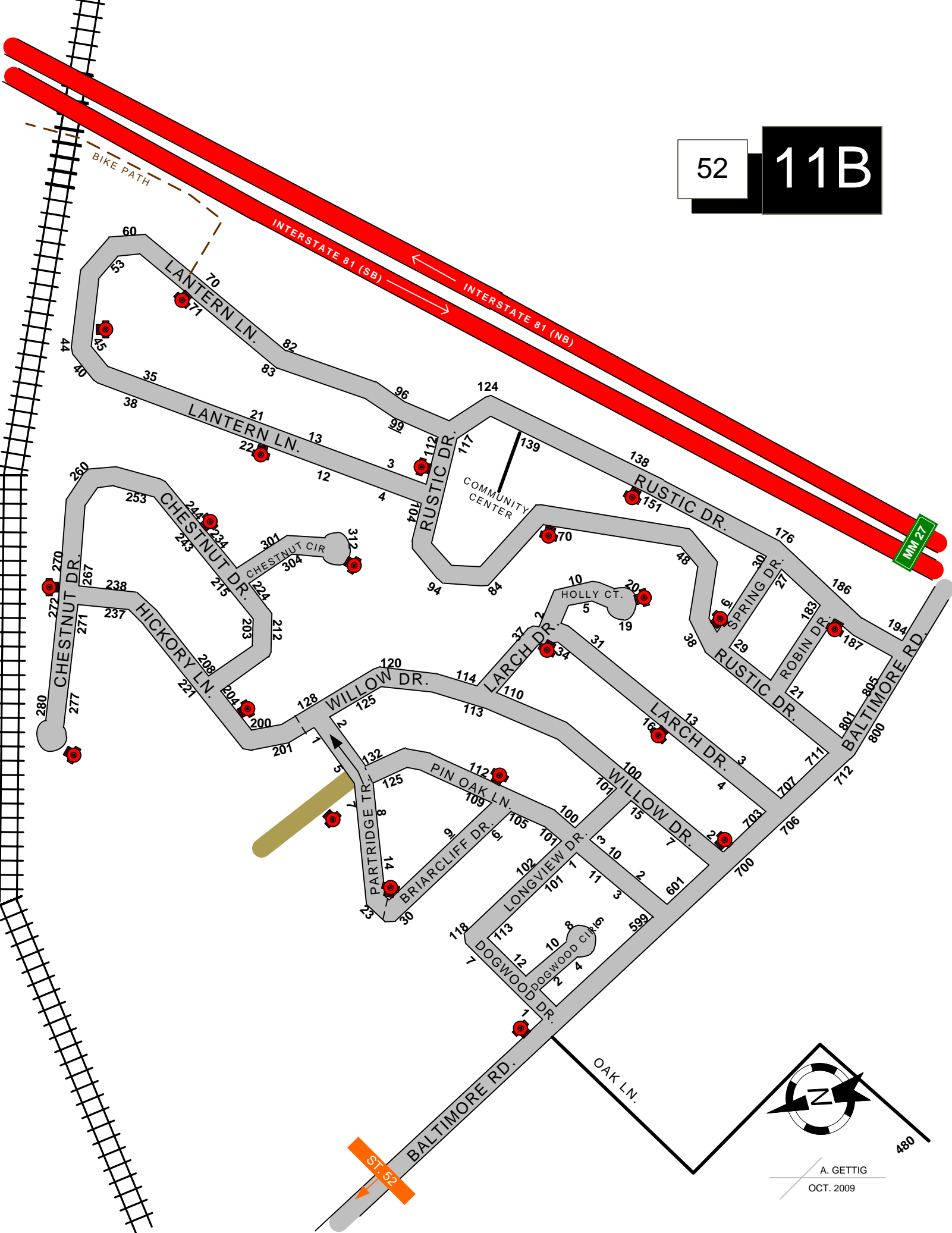
52

11A



52

11B



A. GETTIG
OCT. 2009

52

12

MAP 52-13

OCKER LN.

MAP 13B

MAP 52-13

MAP 12A

MAP 12B RADIO TOWER

MAP 52-11

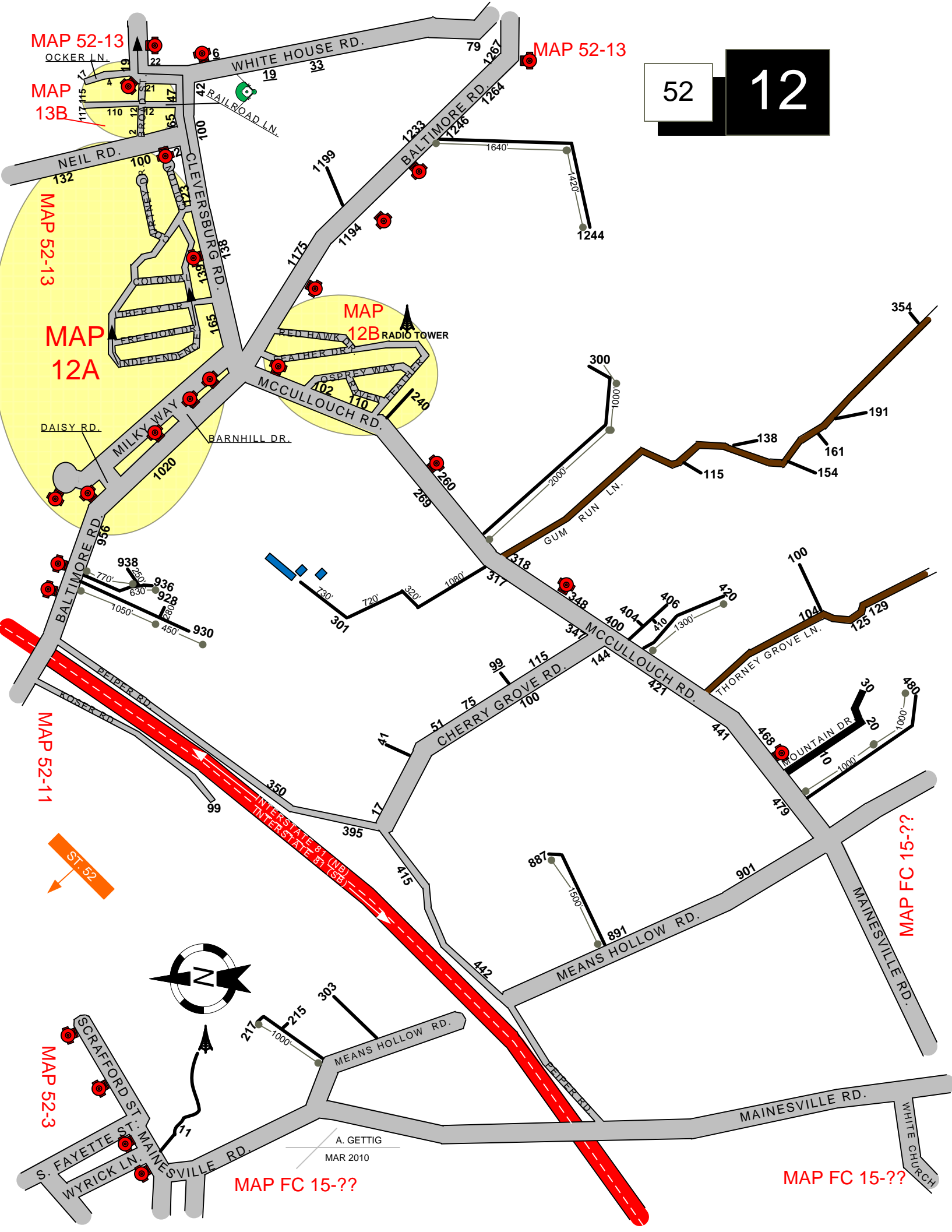
ST. 52

MAP 52-3

MAP FC 15-??

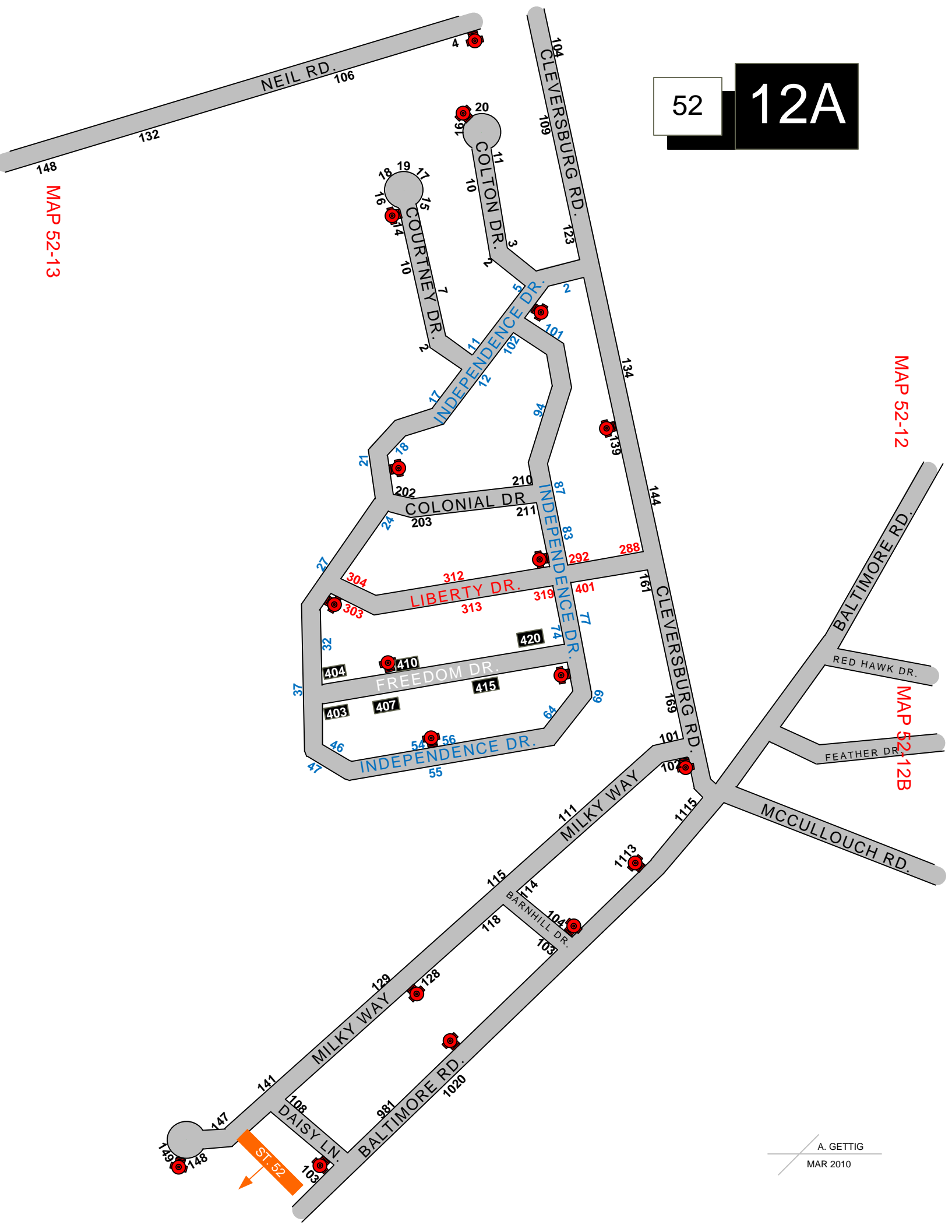
MAP FC 15-??

MAP FC 15-??



A. GETTIG
MAR 2010

52 12A



MAP 52-13

MAP 52-12

MAP 52-12B

52

12B

MAP 52-13

1199

BALTIMORE RD.

1794

1175

BALTIMORE RD.

2

8

RED HAWK DR

1

7

18

102

110

116

MAP 52-12

CLEVERSBURG RD.



RADIO TOWER



Retention Pond

MCCULLOUGH RD.

1126

FEATHER DR.

6

13

18

25

109

UNDER CONSTRUCTION
COMPLETION: TBA

102

14

OSPREY WAY

6

2

102

RAVEN WAY

FEATHER DR

110

301

MCCULLOUGH RD.

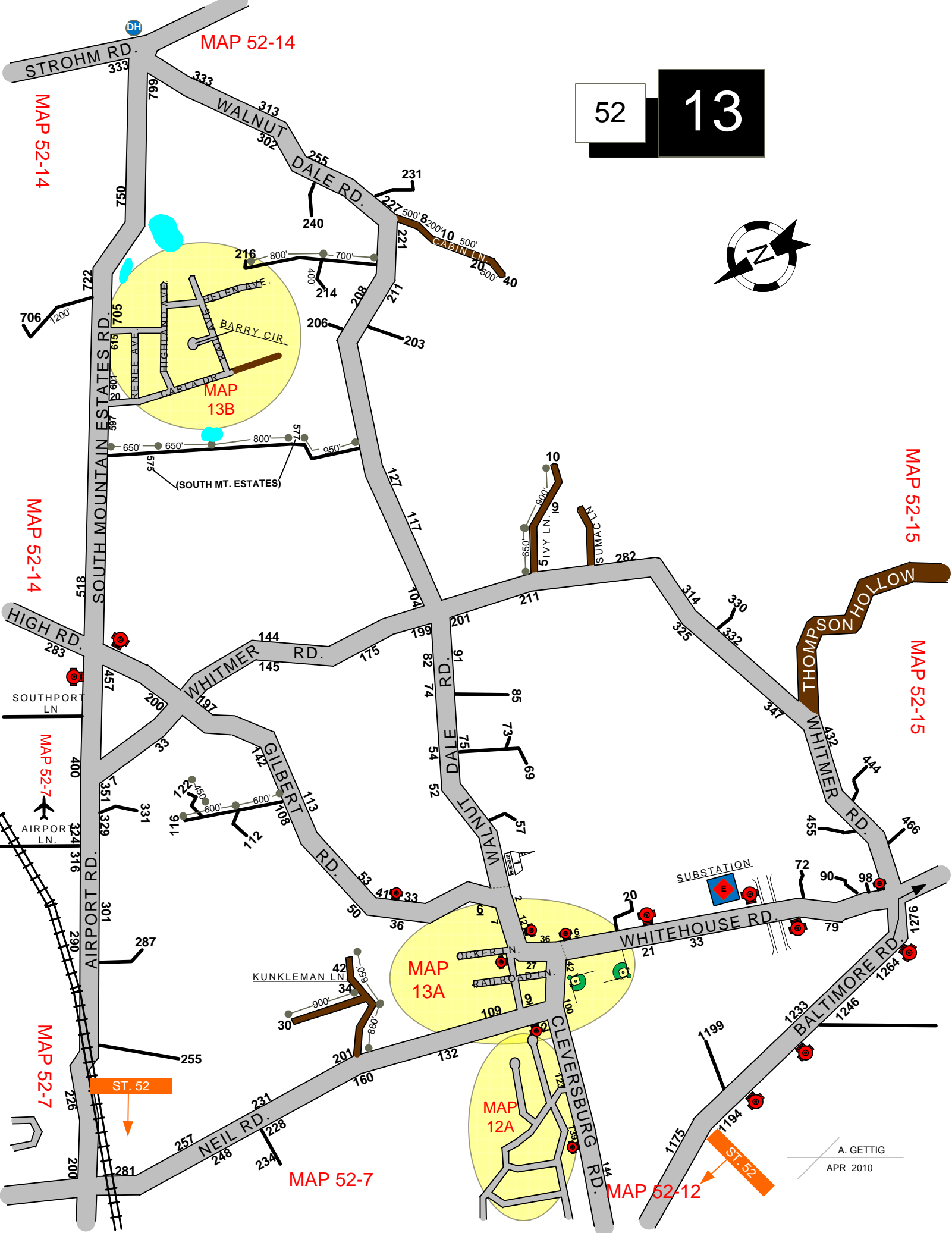
240

MAP 52-12

ST. 52

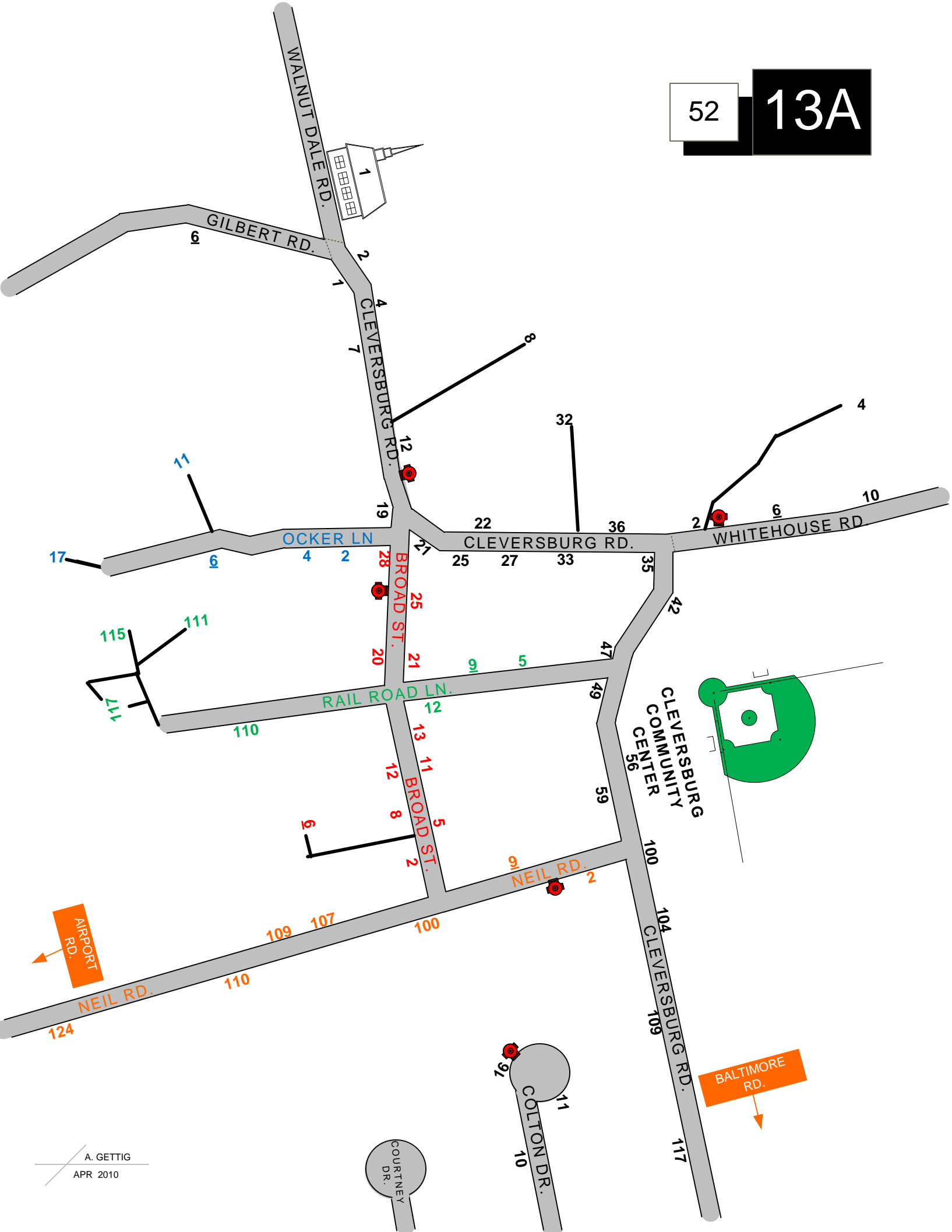
MAP 52-12

52 13



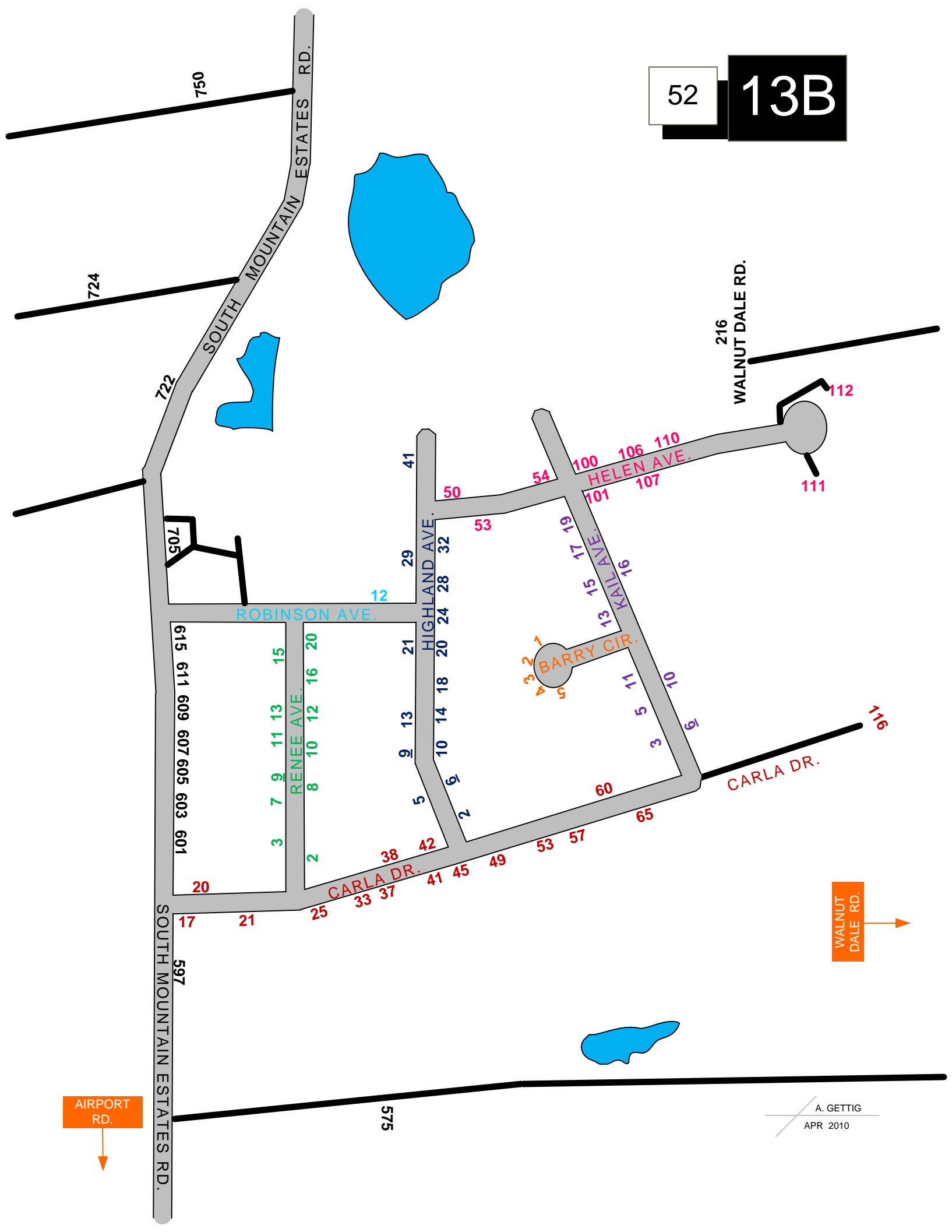
52

13A



52

13B



WALNUT DALE RD.

AIRPORT RD.

MAP 49-?

MAP 49-?

52 14

STATE FOREST

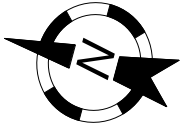
MAP 49-?

MAP 52-15

STATE FOREST

WALNUT BOTTOM

MAP 52-13



MP 35.6

MP 36.1

MP 36.4

MAP 13B

MAP 52-9

JLG 560

MAP 52-13

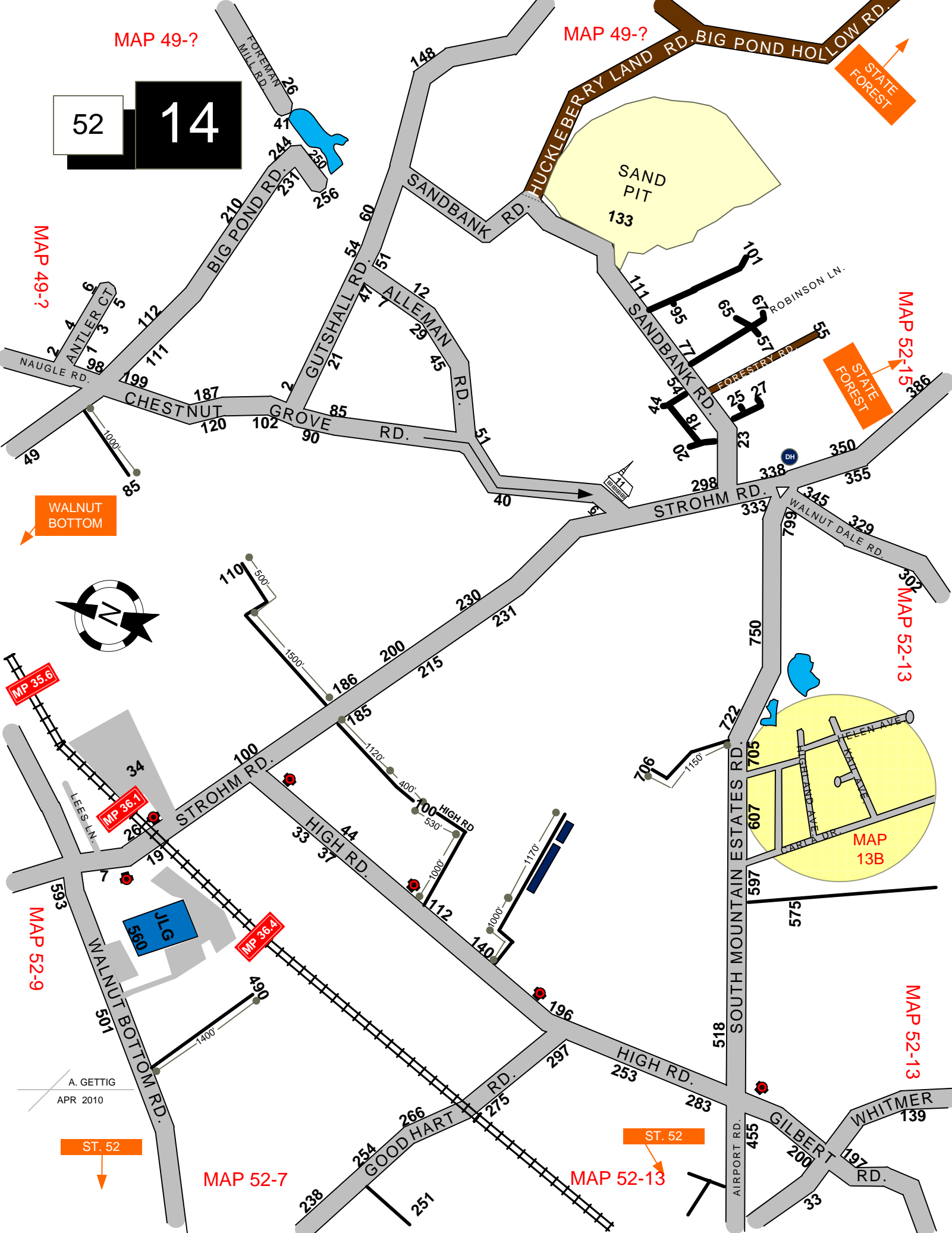
A. GETTIG
APR 2010

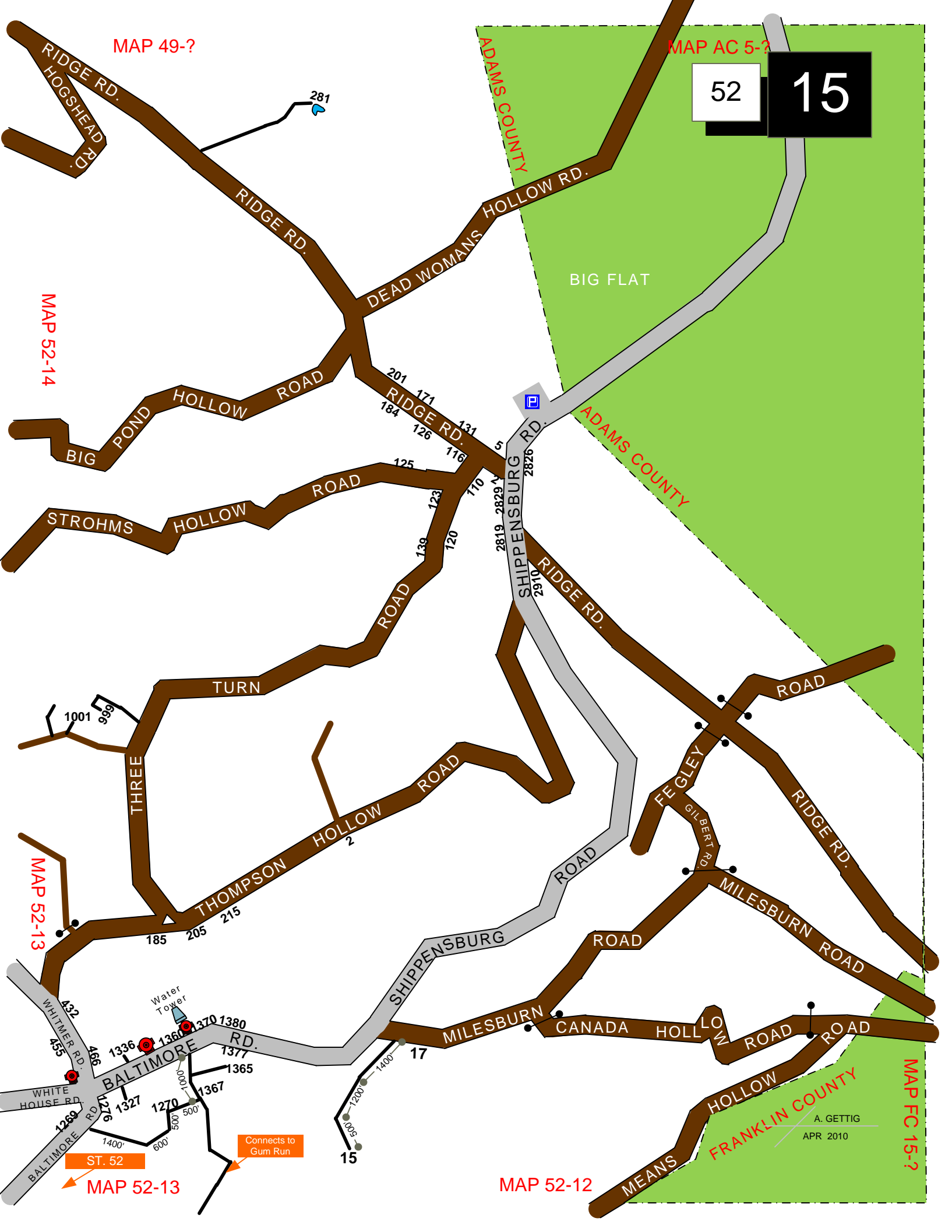
ST. 52

ST. 52

MAP 52-7

MAP 52-13





MAP 49-?

MAP AC 5-?

52

15

MAP 52-14

MAP 52-13

MAP 52-12

MAP FC 15-?

BIG FLAT

RIDGE RD.
HOGSHEAD RD.

RIDGE RD.

DEAD WOMANS HOLLOW RD.

BIG POND HOLLOW ROAD

RIDGE RD.

STROHMS HOLLOW ROAD

ROAD

SHIPPENSBURG RD.

RIDGE RD.

TURN

THOMPSON HOLLOW ROAD

ROAD

FE GLEY RD.

MILES BURN ROAD

BALTIMORE RD.

SHIPPENSBURG ROAD

MILES BURN ROAD

CANADA HOLLOW ROAD

ROAD

HOLLOW ROAD

MEANS

Water Tower

Connects to Gum Run

ST. 52

A. GETTIG
APR 2010